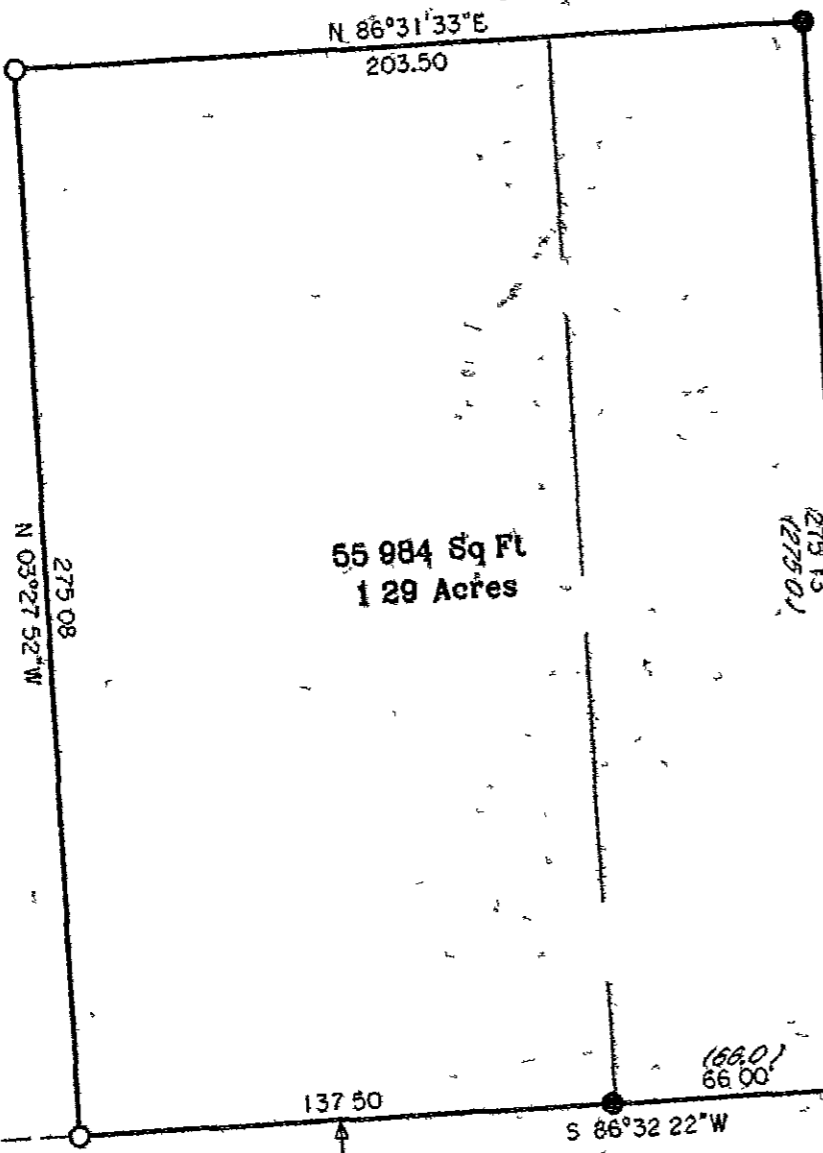


Note: Description is provided on a separate sheet.

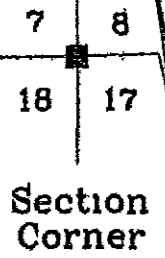
Being a part of the
SW 1/4 of the SW 1/4
Section 8, T 38 N, R 11 E
Town of Three Lakes, Oneida County, WI.

Bearings are based on
South Section line of
Section 8, which bears
N86°36'53" E as being
of record.



Certified Survey Map
Vol. 11 of CSM
Pages 2644 & 2644A

- RAILROAD SPIKE FOUND IN BLACKTOP
- 1" DIA. IRON PIPE FOUND IN PLACE
- 1" DIA. IRON PIPE SET THIS SURVEY
- △ COMPUTED ANGLE POINT
- ▽ BEARING & DISTANCE OF RECORD




Surveyor's Certificate

I hereby certify that I have surveyed and mapped the lands shown hereon and that to the best of my knowledge and belief, said survey and map is a true and correct representation thereof, and that I have complied with the Wisconsin Administrative Code A-E 7

Dated this 10th day of February, 2003

Kip W. Soder

Kip W. Soder R.L.S. #1731
Soder Surveying
Three Lakes, WI 54562



Survey For:
William Wykoski
P.O. Box 551
Three Lakes, WI 54562

Scale: 1" = 50' Date: 2-10-2003 Drwn. By: K.W.S.

Soder Surveying
Three Lakes, WI 54562

Drw. No.
754

MAP # **A1232**
DATE FILED **FEB 13 2003**
BY
DESCRIPTION FILED
ONEIDA CO SURVEYOR'S OFFICE