
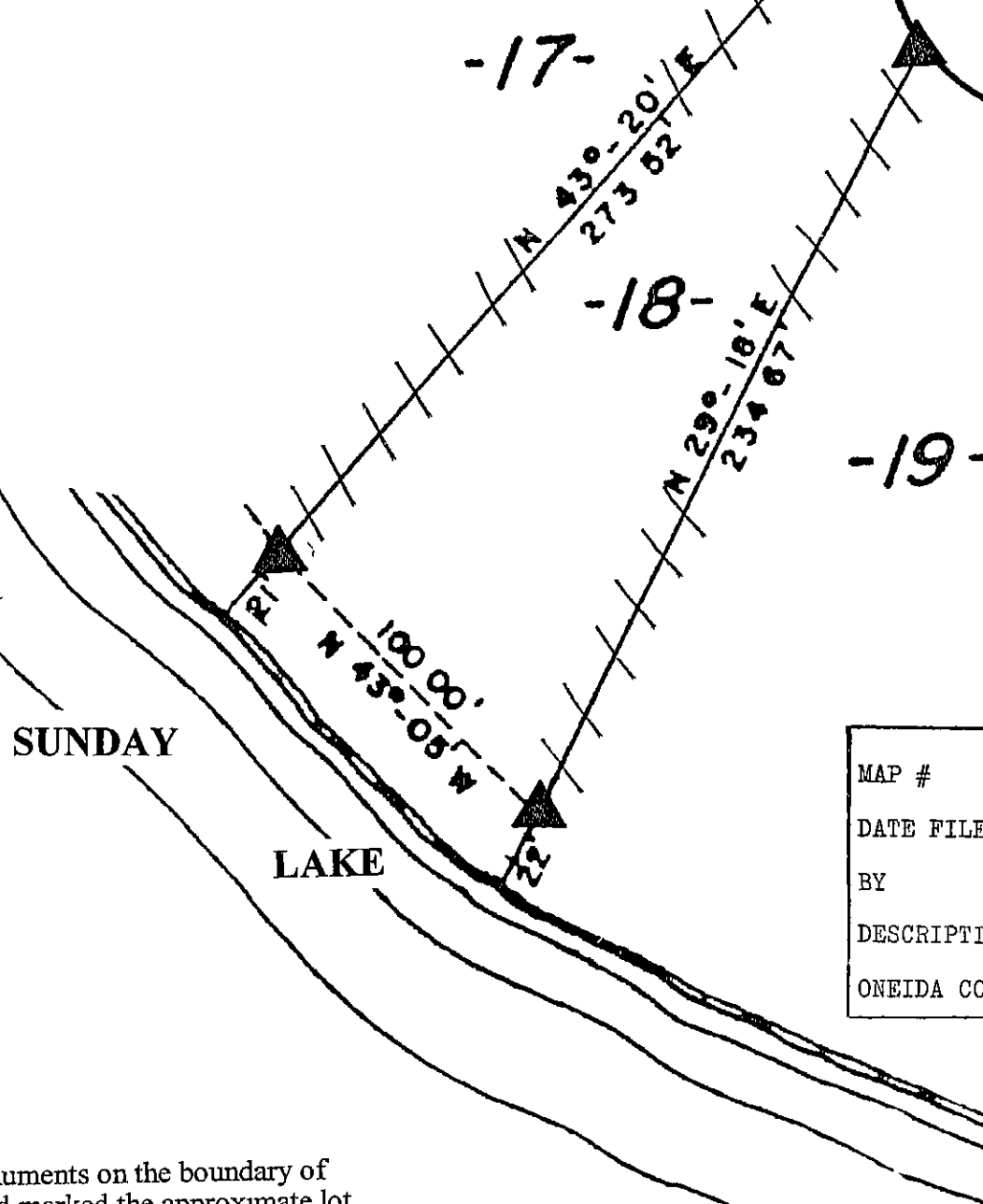
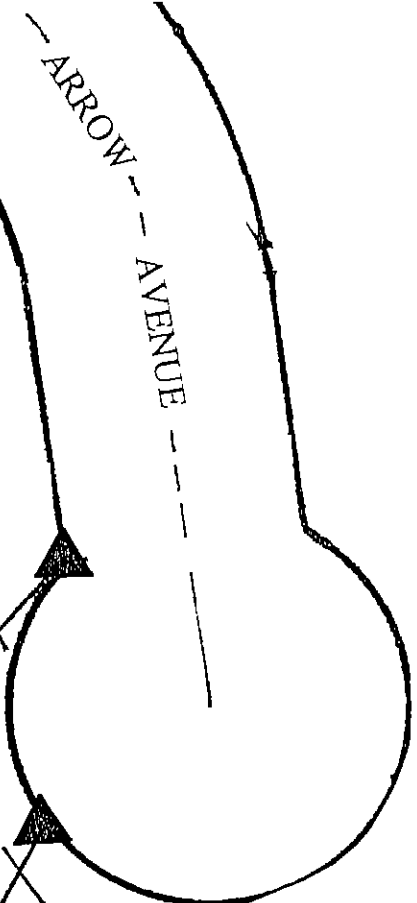


Lot 18
of
Sunday Lake Homesites
in
Gov't Lots 4 and 5,
Section 3, T39N, R5E
Town of Minocqua
Oneida County, Wisconsin

Bearings and distances shown are from the recorded plat of Sunday Lake Homesites



Scale 1" = 50'



MAP #	A 1233
DATE FILED	6-26-03
BY	
DESCRIPTION FILED	
ONEIDA CO SURVEYOR'S OFFICE	

June 6 2003

Recovered, verified, and marked monuments on the boundary of Lot 18 of Sunday Lake Homesites and marked the approximate lot lines as follows

- ▲ = Iron monument found in place
- ||| = Lot lines marked approximately with surveyors flagging ribbon

This survey was completed by Foltz and Associates, Inc for the purpose of locating existing lot corners and flagging approximate lot lines by the order of Donald Carducci, who has executed a written waiver for all other requirements of Wis Adm. Code Chap A E 7. A closed traverse was not made and the minimum accuracy is 1 part in 100 and plus or minus 2°

Foltz and Associates, Inc

Surveyors	Engineers
8612 Highway 51 North	Minocqua Wisconsin 54548
(715) 355-9485	fax (715) 355-1841