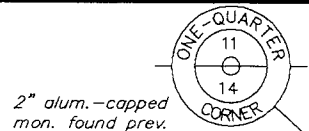
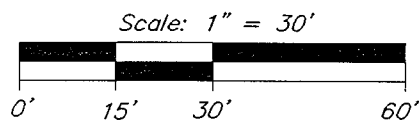


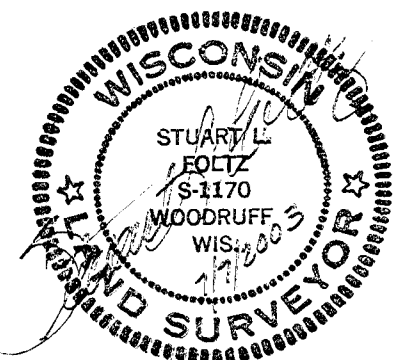
Part of
LOT 11
BLOCK 1
of the plat of
E-WAU-NA
Being part of
GOV'T. LOTS 1 & 6
SECTION 14, T39N, R6E
Town of Minocqua
Oneida County, Wisconsin



DATE FILED... JUL. 23. 2003...
BY.....
DESCRIPTION FILED.....
ONEIDA CO. SURVEYOR'S OFFICE



- = 1-1/4" iron pipe found
- = 1" iron pipe set over
1-1/4" iron pipe found under fill
- () = previously recorded



I hereby certify to the present owner(s) and/or purchaser(s) of the property included in this survey, and to those who mortgage or guarantee title for the present owner(s) or purchaser(s) within one year from the date hereof, that this survey was performed in accordance with acceptable professional standards; that the survey data shown hereon is, to the best of my knowledge, information and belief, a true and accurate representation thereof; that any legal descriptions conforming to this survey have been provided on separate sheets; and that this survey was performed by order of Veronica Kress.

(2)

(1)

Vol. 6 CSM,

-10-

-9-

-2-

p. 1543

Vol. 677 Rec.,

(Prev. V.251 D., p.148)

Easement "...for ingress and egress to the town road over the existing road." per Vol. 276 D., p. 389 (see also Vol. 251 D., p. 148).

Street

"F"

-5-
Dec. #550560

(N62°40'E, 100.0')
N62°35'59"E
99.69'

V.276 D.,

0.24 acres

p. 389

p. 263

Vol. 818 Rec.,

-3-

p. 307

NOTE: This survey is based on title information contained in First American Title Insurance Co. ALTA Commitment No. TP17775, effective Dec. 2, 2002, issued by Northern Title & Abstract Corp. of Rhinelander, WI.

Foltz and Associates, Inc.

Surveyors	Engineers
8612 Highway 51 North,	Minocqua, Wisconsin 54548
(715) 356-9485	fax (715) 356-1841

C. Winkler 8-14-396

Minocqua

Lake

Bearings Assumed