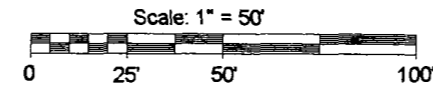
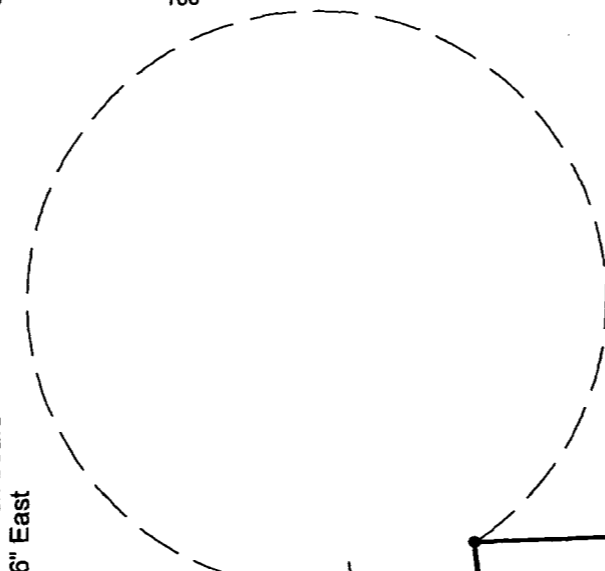
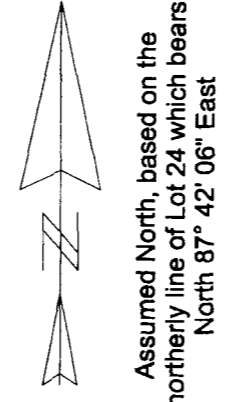


LOT 23 & 24
of
HEIRESS LAKE HOMESITES
Part of
GOVERNMENT LOT 3
SECTION 14, TOWNSHIP 37 NORTH, RANGE 6 EAST
Town of Cassian
Oneida County, Wisconsin

MAP # **A 1 2 7 8**
DATE FILED: **DEC 05 2003**
BY: *P.K.D.*
DESCRIPTION FILED
ONEIDA CO. SURVEYOR'S OFFICE

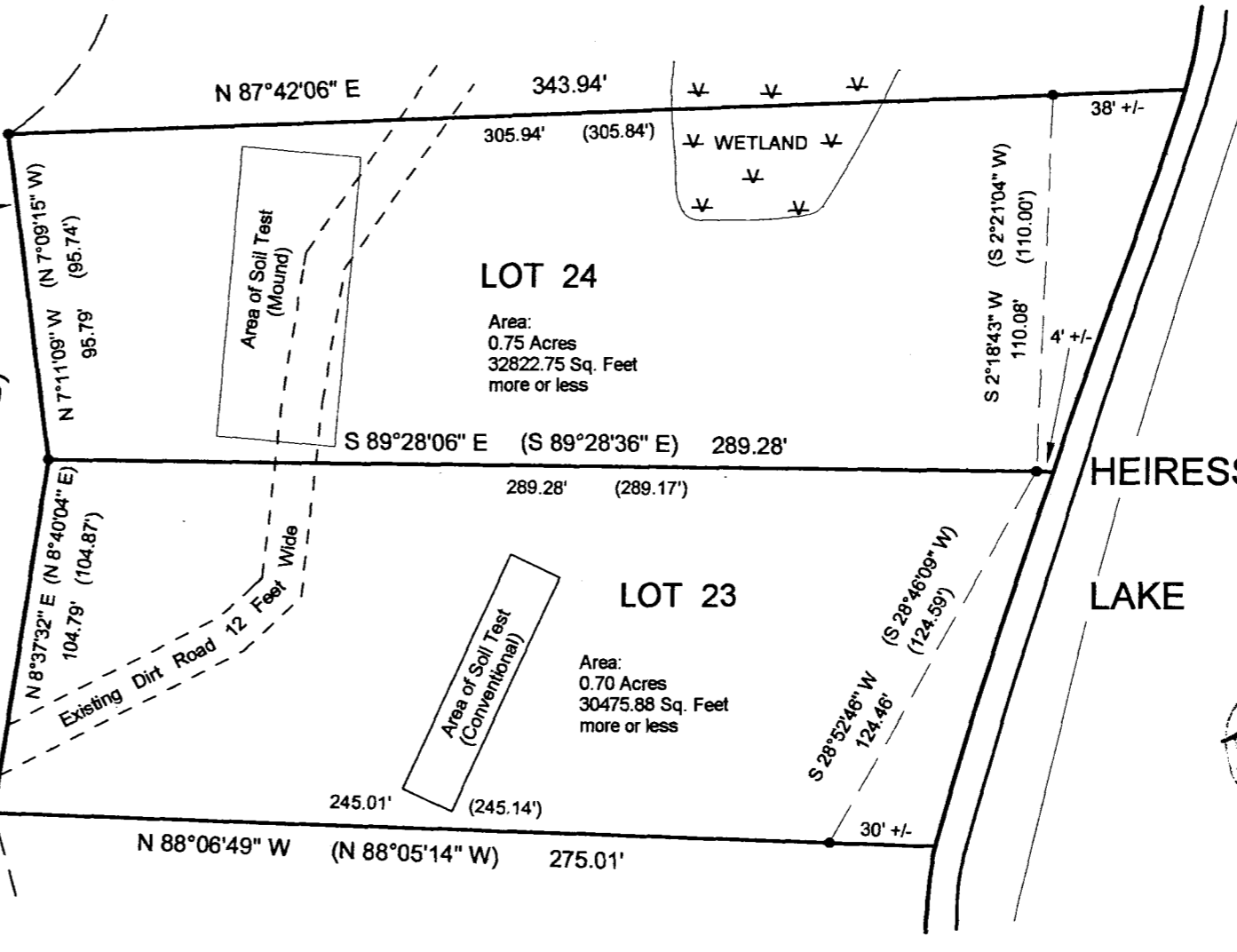


NOTE: Flagged parcel lines with surveyor's tape are only a representation of the property line and should not be used as the actual property line.



OUTLOT 1
(WEST HEIRESS LAKE ROAD)

LEGEND
● - 1" Iron Rod Found
() - Recorded as values
(NOTE: Iron pipe diameter is outside diameter)



SURVEYOR'S CERTIFICATE
I, Benton A. McMullen, Wisconsin Registered Land Surveyor # S-2555, do hereby certify that I have surveyed and mapped the property shown hereon, and that I have complied with the applicable requirements of the Wisconsin Administrative Code Section A-E 7, and that this map represents a true and accurate survey of said property to the best of my knowledge and belief.
This survey was performed under the order of:
Erik Johnson
This survey is made for the use of the present owners of the property, and also those who purchase, mortgage, or guarantee the title thereto within one year from date hereof.



Registered Land Surveyor # S-2555
Date: 8 / 28 / 2003
MCMULLEN & ASSOCIATES, INC.
9832 Bolger Lake Road
Minocqua, Wisconsin 54548
(715) 356-3011
Drafted By: Dwight A. Miesbauer
Revised (9 / 12 / 2003): Added Areas for Soil Test