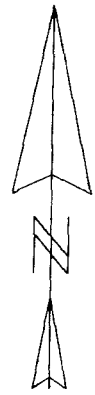
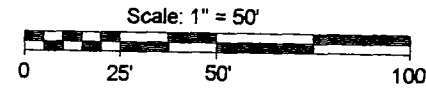


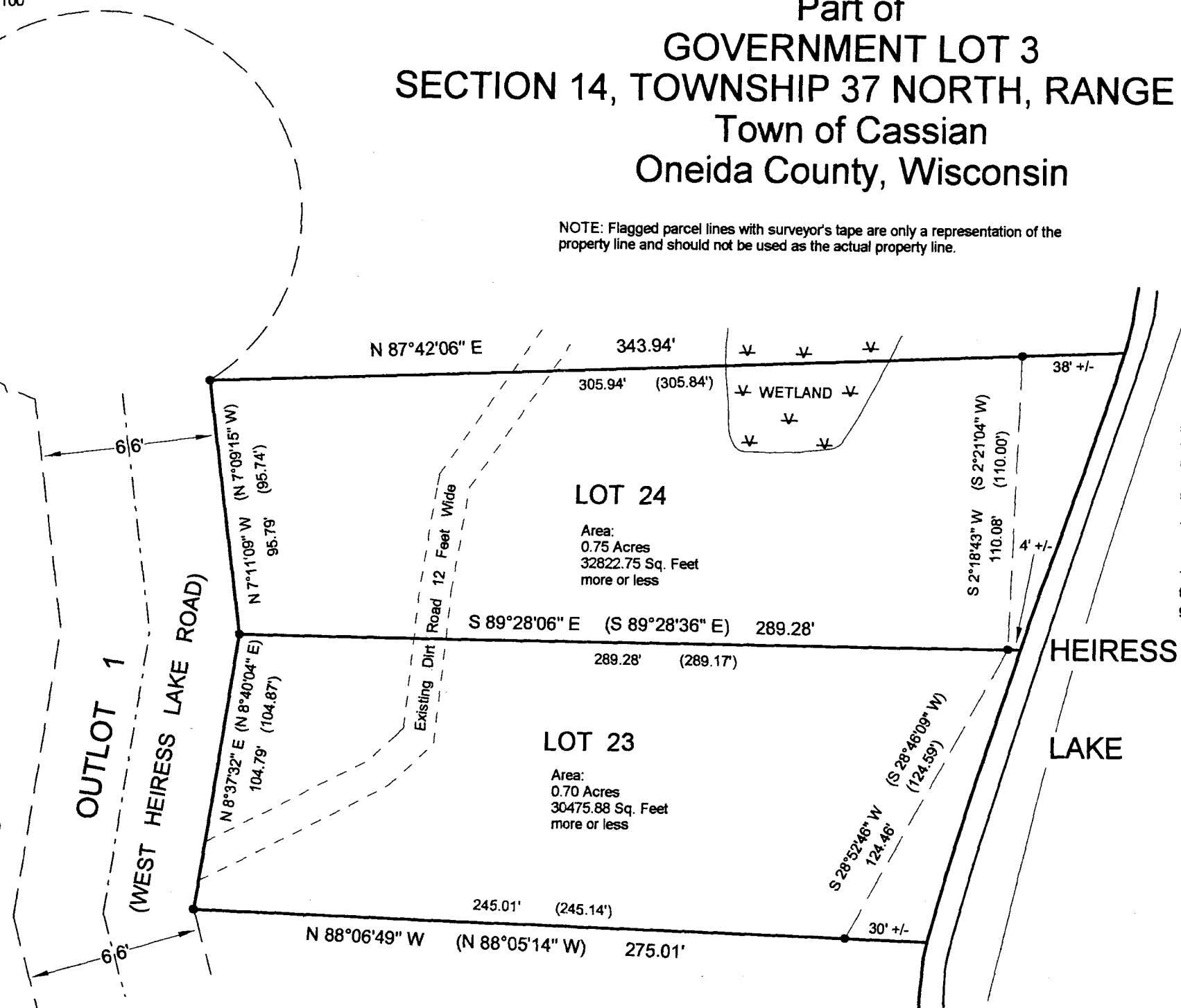
LOT 23 & 24  
of  
HEIRESS LAKE HOMESITES  
Part of  
GOVERNMENT LOT 3  
SECTION 14, TOWNSHIP 37 NORTH, RANGE 6 EAST  
Town of Cassian  
Oneida County, Wisconsin



Assumed North, based on the northerly line of Lot 24 which bears North 87° 42' 06" East

LEGEND  
● - 1" Iron Rod Found  
( ) - Recorded as values  
(NOTE: Iron pipe diameter is outside diameter)

NOTE: Flagged parcel lines with surveyor's tape are only a representation of the property line and should not be used as the actual property line.




SURVEYOR'S CERTIFICATE

I, Benton A. McMullen, Wisconsin Registered Land Surveyor # S-2555, do hereby certify that I have surveyed and mapped the property shown hereon, and that I have complied with the applicable requirements of the Wisconsin Administrative Code Section A-E 7, and that this map represents a true and accurate survey of said property to the best of my knowledge and belief.

This survey was performed under the order of:  
Erik Johnson

This survey is made for the use of the present owners of the property, and also those who purchase, mortgage, or guarantee the title thereto within one year from date hereof.



Registered Land Surveyor # S-2555

Date: 8 / 28 / 2003

MCMULLEN & ASSOCIATES, INC.  
9832 Bolger Lake Road  
Minocqua, Wisconsin 54548  
(715) 356-3011

Drafted By: Dwight A. Miesbauer

MAP # A 1 2 7 0  
DATE FILED: DEC 05 2003  
BY: R.P.P.  
DESCRIPTION FIELD  
ONEIDA CO. SURVEYOR'S OFFICE