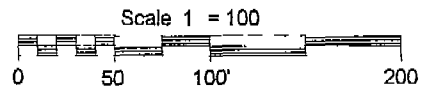


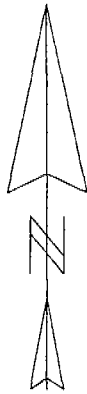
A 1334

A 1334

PART OF  
 GOVERNMENT LOT 4  
 SECTION 17, TOWNSHIP 38 NORTH, RANGE 8 EAST  
 TOWN OF NEWBOLD  
 ONEIDA COUNTY, WISCONSIN



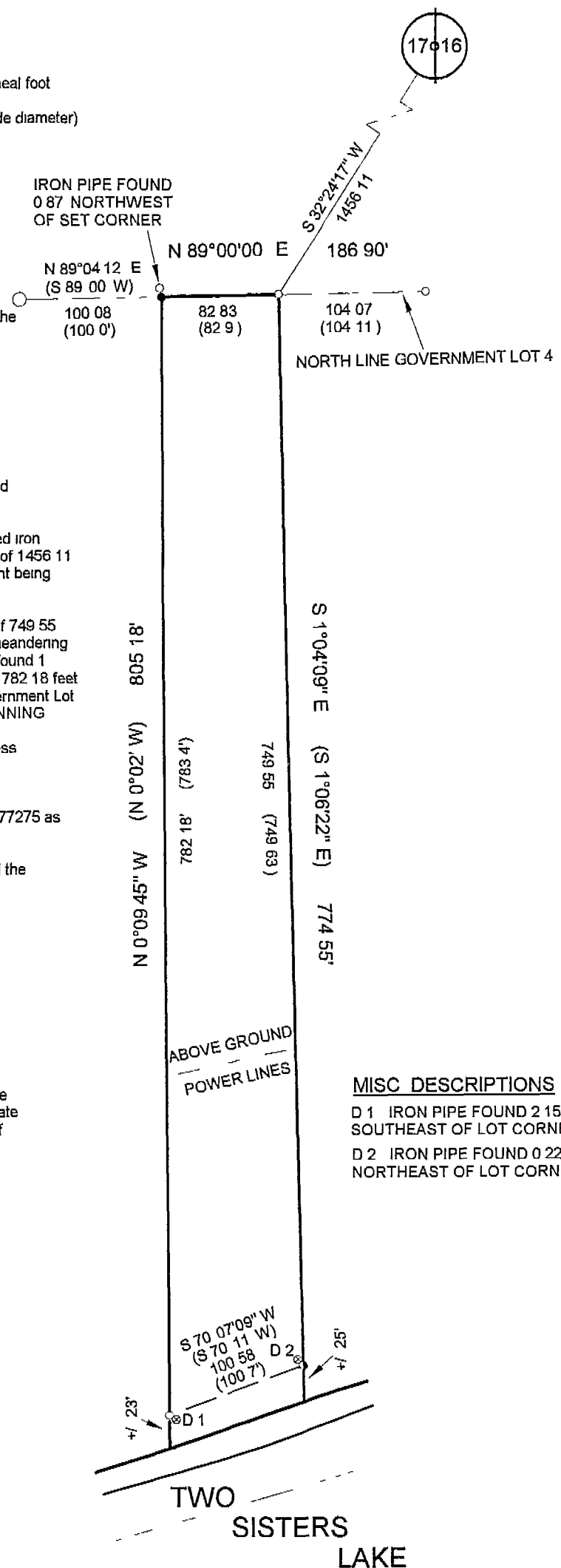
ASSUMED NORTH, BASED ON THE  
 NORTHERLY LINE OF GOVERNMENT LOT 4  
 WHICH BEARS N 89°00'00" E



- LEGEND**
- ⊙ 1/2" Iron Pipe Found
  - - 1" Iron Pipe Found
  - 2" Iron Pipe Found
  - ⊙ - 1 1/2" Axle Shaft Found
  - 1 1/2" X 24" Iron Pipe Set
  - Weighting at least 1 13 lbs per lineal foot
  - ( ) Recorded as values
  - (NOTE Iron pipe diameter is outside diameter)

EAST 1/4 CORNER OF SECTION 17  
 A BRASS CAPPED IRON PIPE FOUND IN PLACE

NOTE Flagged parcel lines with surveyor's tape are only a representation of the property line and should not be used as the actual property line



**DESCRIPTION**

Part of Government Lot 4 Section 17 Township 38 North Range 8  
 East town of Newbold Oneida County Wisconsin more particularly described  
 as follows

Commencing at the East 1/4 corner of said section marked by a Brass Capped iron  
 pipe found in place thence South 32° 24' 17" West (ASSUMED) a distance of 1456 11  
 feet to a found 1" iron pipe on the northerly line of Government Lot 4, said point being  
 the POINT OF BEGINNING

Thence leaving said Government Lot Line South 1° 04' 09" East a distance of 749 55  
 feet to a found 1 1/2" axle shaft near the shore of Two Sisters Lake thence meandering  
 along said lake shore South 70° 07' 09" West a distance of 100 58 feet to a found 1  
 iron pipe thence leaving said lake shore North 0° 09' 45" West a distance of 782 18 feet  
 to a set 1 1/2" iron pipe on said Government Lot Line thence along said Government Lot  
 Line North 89° 00' 00" East a distance of 82 83 feet to the POINT OF BEGINNING

Said described tract containing 1 62 acres (70354 16 square feet) more or less

Subject to any easements restrictions or rights of way of record or of use

With an easement as stated in Volume 390 on Page 668 as Document No 277275 as  
 recorded at Oneida County Register of Deeds

Including all those lands lying between the above described meander line and the  
 water's edge of Two Sisters Lake

**SURVEYOR'S CERTIFICATE**

I Benton A McMullen Wisconsin Registered Land Surveyor  
 # S 2555 do hereby certify that I have surveyed and mapped  
 the property shown hereon and that I have complied with the  
 applicable requirements of the Wisconsin Administrative Code  
 Section A E 7 and that this map represents a true and accurate  
 survey of said property to the best of my knowledge and belief

This survey was performed under the order of  
 Mike Meyers

This survey is made for the use of the present owners of  
 the property and also those who purchase mortgage or  
 guarantee the title thereto within one year from date hereof

**MISC DESCRIPTIONS**

- D 1 IRON PIPE FOUND 2 15  
 SOUTHEAST OF LOT CORNER
- D 2 IRON PIPE FOUND 0 22  
 NORTHEAST OF LOT CORNER

MAP # A 1334	DATE FILED JAN 30 2004	DESCRIPTION FILED
BY		



Registered Land Surveyor # S-2555  
 Dated this 6th day of December 2003

**MCMULLEN & ASSOCIATES,  
 INCORPORATED**  
 LAND SURVEYING AND SOIL TESTING  
 9832 BOLGER LAKE ROAD  
 MINOCQUA, WISCONSIN 54548  
 TELEPHONE # (715)-356-3011 FAX # (715)-356-1501

DRAFTED BY Dwight A Miesbauer DATE December 6 2003  
 SCALE 1 = 100' JOB #204012

A 1334

A 1334