

Bearskin Lake

Brass capped 2.4" dia. iron pipe prev. found in place.




N 89°48'56"W 2576.73'

1.0" dia. iron pipe found in place.



S 89°57'34"E 2651.76'



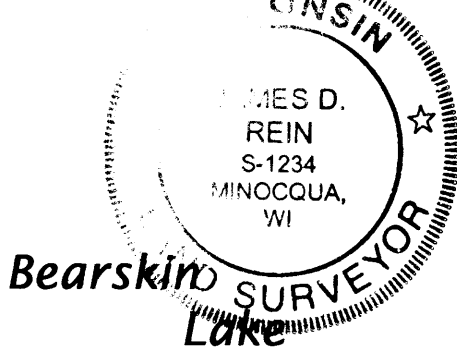
Brass capped 2.4" dia. iron pipe prev. found in place.

The East Line of GOV'T. LOT 3 SECTION 1, T37N, R6E

Cassian Township
Oneida County, Wisconsin

SURVEYOR'S CERTIFICATE

I, James D. Rein, Registered Land Surveyor No. S-1234, hereby certify that I have surveyed the property shown hereon; that this map represents an accurate survey of said property to the best of my knowledge and belief; that I have performed this survey by order of Larry Klemme; and that I have complied with the requirements of Wisconsin Administrative Code A-E 7.



WILDERNESS SURVEYING, INC.

Registered Land Surveyor #S-1234
Dated this 2nd day of July, 2004.

MAP # **A 1375**
DATE FILED **JUL 20 2004**
BY *PKD*
DESCRIPTION FILED
ONEIDA CO. SURVEYOR'S OFFICE

Bearings Oneida County Grid,
based on GPS survey data

Part of
Vol. 446 Rec., Pg. 619

Gov't. Lot 3

Gov't. Lot 2

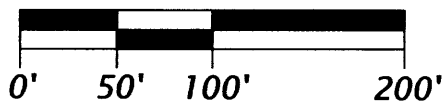
South

Shore

Road

Creek

Scale 1" = 100'



Legend

- = Iron pipe set, 1.0" dia. x 24" long.
- Pipe sizes are outside diameter dimension.
- Other corner monuments are as noted.

NOTE:

Portions of roads, creeks and lakes shown hereon are based upon Oneida County Land Information digital data obtained from photographic imagery.

1193.63'
N 01°18'09"W 1337.02'

137.39'

N 01°09'34"W
1330.36'



Corner position from Oneida County GPS survey data.

CS 1/16 Corner
1.6" dia. iron pipe found in place.

WILDERNESS SURVEYING, INC.
Post Office Box 1111 - 8793 Earls Court
Minocqua, Wisconsin 54548
Tel. (715) 356-5100
www.wildernesssurveying.com

Map No. 03-125
File No. 1-376
Drafted by: MLO
Sheet 1 of 1