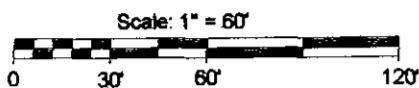
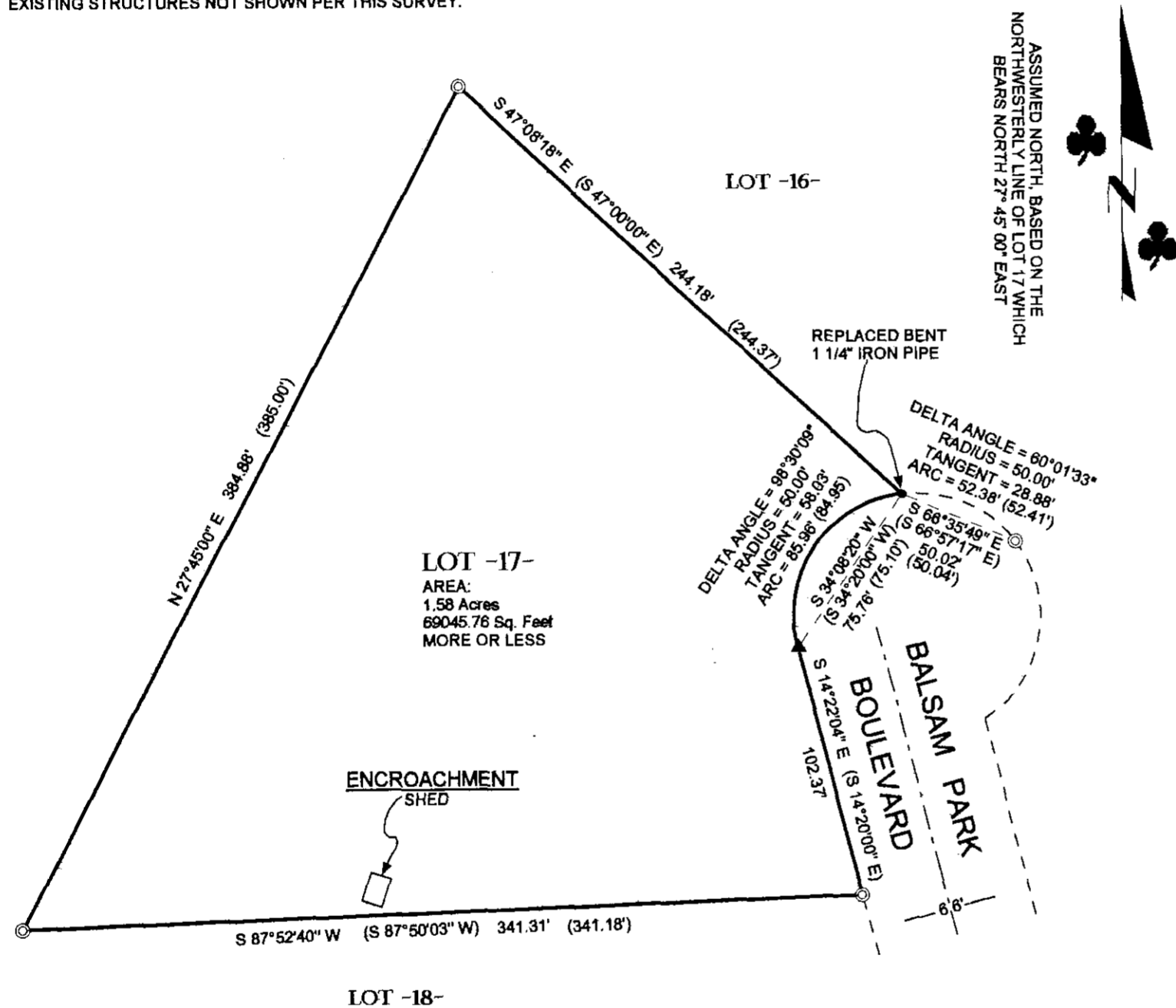


**LOT 17  
 OF  
 TRANQUILLITY ACRES  
 PART OF THE  
 NORTHWEST 1/4 OF THE SOUTHEAST 1/4  
 SECTION 5, TOWNSHIP 38 NORTH, RANGE 6 EAST  
 TOWN OF HAZELHURST  
 ONEIDA COUNTY, WISCONSIN**




- LEGEND**
- ⊙ - 1 1/4" Iron Pipe Found
  - - 1 1/2" X 24" Iron Pipe Set Weighing at least 2.27 lbs per lineal foot.3
  - ▲ - Calculated Point (Not Monumented per this Survey)
  - ( ) - Recorded as values
- (NOTE: Iron pipe diameter is outside diameter)

NOTE: SURVEY PERFORMED TO MARK / FLAG THE SOUTHERLY LINE OF LOT 17 ONLY, EXISTING STRUCTURES NOT SHOWN PER THIS SURVEY.



**MAP # A1411**  
 DATE FILED **SEP 23 2004**  
 BY *MBK*  
 DESCRIPTION FILED  
 ONEIDA CO. SURVEYOR'S OFFICE



Registered Land Surveyor # S-2555

**SURVEYOR'S CERTIFICATE**

I, Benton A. McMullen, Wisconsin Registered Land Surveyor # S-2555, do hereby certify that I have surveyed and mapped the property shown hereon, and that I have complied with the applicable requirements of the Wisconsin Administrative Code Chapter A-E 7, and that this map represents a true and accurate survey of said property to the best of my knowledge and belief.

This survey was performed under the order of:  
 REMAX FIRST (Jim Olsen)

This survey is made for the use of the present owners of the property, and also those who purchase, mortgage, or guarantee the title thereto within one year from date hereof.

FIELD SURVEY WORK COMPLETED ON THE 5TH DAY OF AUGUST, 2004.

**MCMULLEN & ASSOCIATES,  
 INCORPORATED.**  
 LAND SURVEYING AND SOIL TESTING  
 9832 BOLGER LAKE ROAD  
 MINOCQUA, WISCONSIN 54548  
 TELEPHONE # (715) 356-3011 FAX # (715) 356-1501

DRAFTED BY: Dwight A. Miesbauer	DATE: AUGUST 12, 2004
SCALE: 1" = 60'	JOB #204083