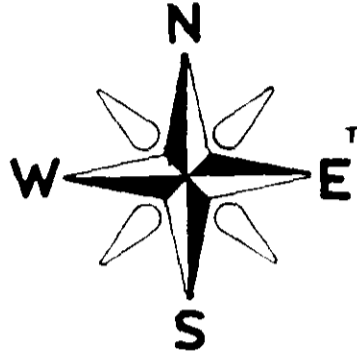


LOCATED IN PART OF GOV'T LOTS 2 AND 3, AND THE SW1/4 - NE1/4, SECTION 3, T36N, R5E, TOWN OF LITTLE RICE, ONEIDA COUNTY, WISCONSIN.



BEARINGS REFERENCED TO THE SOUTH LINE OF THE SE1/4-NE1/4, SECTION 3, T36N, R5E, ASSUMED TO BEAR N 81°09'05" W

BURROWS LAKE

LAKE

GOV'T. LOT 2

C/L NORTH LAKE RD

PARCEL "A"
149,909 SQ.FT
3.44 ACRES

PARCEL "B"
34,101 SQ.FT
0.78 ACRES

PARCEL "C"
17,520 SQ.FT

GOV'T. LOT 3

EXCEPTION

PARCEL "D"
167,451 SQ.FT

SW 1/4 - NE 1/4

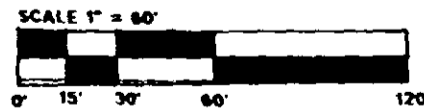

MAP # A1416
DATE FILED SEP 23 2004
BY [Signature]
DESCRIPTION FILED
ONEIDA CO. SURVEYOR'S OFFICE

LEGEND:

- △ SET P.K. NAIL
- ▲ SET RAILROAD SPIKE
- SET 1-1/4" O.D. X 24" IRON PIPE
- FOUND 1-1/4" O.D. IRON PIPE
- ⊙ POWER POLE
- ⊙ FOUND 1" O.D. IRON PIPE
- ⊙ FOUND 1-1/2" O.D. IRON PIPE
- ⊙ FOUND 2-1/4" O.D. IRON PIPE
- ⊙ FOUND 2-1/4" O.D. WCD MONUMENT
- △ SEPTIC TANK
- FOUND STEEL FENCE POST
- COMPUTED POSITION
- () RECORDED AS

I, RUSSELL F. BROWN, HEREBY CERTIFY THAT I HAVE SURVEYED THE ABOVE PARCELS OF LAND UNDER THE DIRECTION OF MR. JERRY WOOD AND THAT THE ABOVE MAP IS A TRUE AND CORRECT REPRESENTATION OF THE LANDS SURVEYED TO THE BEST OF MY KNOWLEDGE AND BELIEF, AND THAT I HAVE PROVIDED A DESCRIPTION OF THE ABOVE PARCELS ON A SEPARATE SHEET AND THAT I HAVE COMPLIED WITH THE PROVISIONS OF AE 7 OF THE WISCONSIN ADMINISTRATIVE CODE.

Russell F. Brown 9/18/04
RUSSELL F. BROWN DATE



SCALE 1" = 60'	DATE 02/12/04	DWN. BY R.B.
DWG. NO. 10508	GENISOT & ASSOC. INC. RHINELANDER, WISCONSIN	