


John H. Fisher & Associates, Inc
Minocqua, Wisconsin

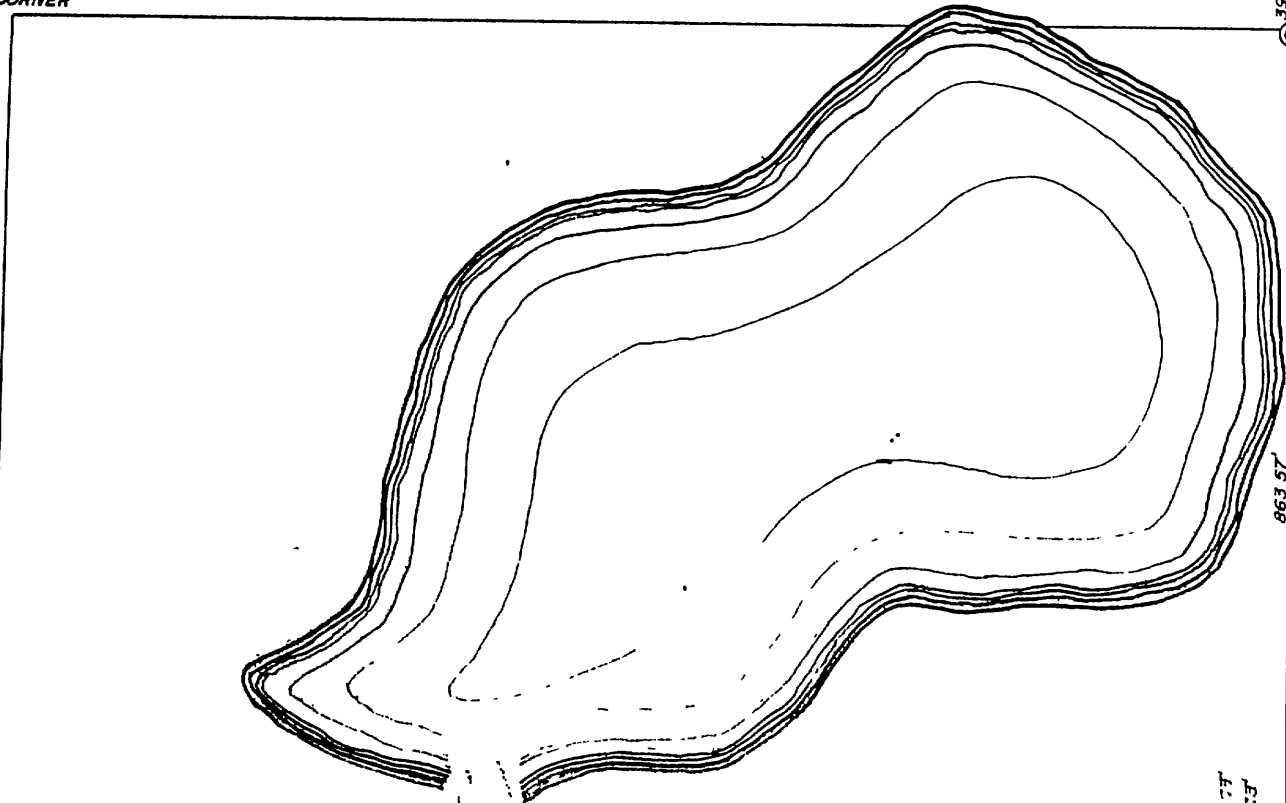


No monument found or set
Position of 1/4 corner was
determined on paper by
proportion between the
section corners to the
east and west

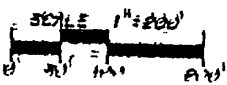
1/8 CORNER
2" x 30" Iron pipe & wood post set
6" W Birch N18°W, 12.2'
6" W Birch N72°W, 11.7'

A 1459

1/16 CORNER

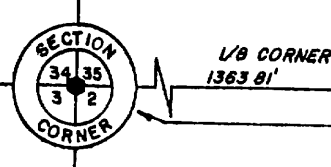


Allotment No. 67
Ne 66 ft bridge
road approach - 0.63 acres

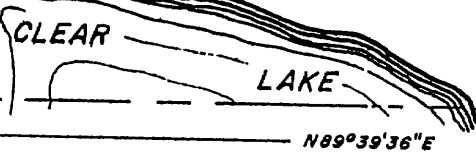


LEGEND
2" x 30" Round iron
pipe set weighing 2.55
pounds per linear foot

Indian Reservation
Boundary Marker found
in place
1936 Concrete monument
with brass cap



1/8 CORNER
1363 81'



1363 82


1328 45'

N89°39'36"E

2727 63'

35 37'

92 89'



Indian Reservation
Boundary Marker found
in place
1936 Concrete monument
with brass cap
10" Maple S12°W, 14.4'

Part of
GOV'T. LOT 2
SECTION 35, T40N, R4E
Lac du Flambeau Township
Vilas County, Wisconsin

MAP # A 1459
DATE FILED DEC 10 2004
BY
DESCRIPTION FILED
ONEIDA CO. SURVEYOR'S OFFICE

SURVEYOR'S CERTIFICATE

John H. Fisher, being duly sworn, says that he is a registered Land Surveyor in the State of Wisconsin and is the person employed by Great Lakes Inc. - Tribal Court 1, Inc. to survey a "road in treaty" and provide the following description for said road.

A strip of land 66 feet in width being part of Gov't. Lot 2, Section 35, T40N, R4E, Lac du Flambeau Township, Vilas County, Wisconsin, the corners of which are particularly described as follows:

Beginning at the south one quarter corner of Section 35, T40N, R4E, Vilas County, Wisconsin, at a 10" Maple tree with a brass cap, witness by a 10" Maple tree with a brass cap, thence N12°22'11"W, 14.4' to a 10" Maple tree with a brass cap, thence S12°W, 14.4' to the east one quarter corner of Section 35, T40N, R4E, Vilas County, Wisconsin.

The right of way line of said road shall be extended or constructed to the east one quarter corner of Section 35, T40N, R4E, Vilas County, Wisconsin, as the case may be.

A true and correct copy of this certificate is hereby certified to be a true and correct copy of the original as the same appears accurately represented herein.

Witness my hand and seal this 7th day of August, 1979.

John H. Fisher, _____ County
My commission expires _____

RECEIVED & FILED
Vilas County Surveyor's Office
By: RSB
Date: 5/18/88
VCS File No: A-353

Revised this 7th day of August, 1979

Drawn by B. L. Rindt

A 1459