


MAP # A1477  
 DATE FILED MAR 18 2005.  
 BY JPK  
 DESCRIPTION  
 ONEIDA CO. S. SURVEYOR'S OFFICE

Part of  
**GOV'T. LOT 1**  
**SECTION 2, T39N, R6E**  
 Town of Woodruff  
 Oneida County, Wisconsin

VILLAGE  
 of  
 Block F



Woodland

Lake

Meander Corner  
 County alum  
 monument found

51'  
 Highway  
 U.S.

30'  
 30'

(N136°25'E, 55.70')  
 N153°09'E

(N115°22'E, 25.09')  
 N132°07'E

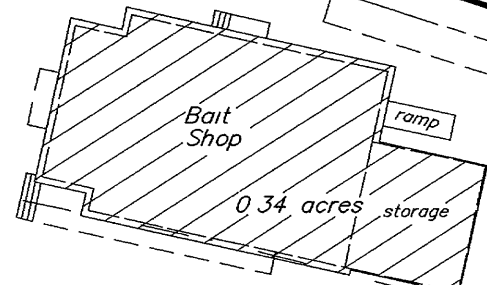
25.09'

55.70'

(S75°53'42"E, 122.57')  
 S75°30'15"E  
 122.47'

(N72°19'09"W, 91.99')  
 S72°19'09"E  
 91.97'

DOC.



Utility Easement  
 (Vol 600 Rec, p 212)

#604355

Reciprocal

(Vol 599 Rec, p 256)  
 Arc = 192.83'

N76°11'16"W

(N76°23'11"W, 192.28')  
 192.28'

Easement

Delta = 14°58'10"  
 Radius = 738.05

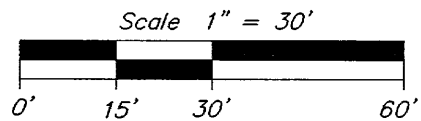
trans. tele. ped. CATV

Tan Brg = N68°42'11"W

S66°09'17"W  
 629.23

Bearings Assumed

GL 1, Sec 2  
 GL 1, Sec 1



- = 1-3/16" iron rod found
- = 1" iron pipe found
- ⊙ = 3/4" iron rod found
- ⊕ = survey marker nail set in pvm't
- ( ) = previously recorded
- x-x = existing fence

I hereby certify to the present owner(s) and/or purchaser(s) of the property included in this survey, and to those who mortgage or guarantee title for the present owner(s) or purchaser(s) within one year from the date hereof, that this survey was performed in accordance with acceptable professional standards, that the survey data shown hereon is, to the best of my knowledge, information and belief, a true and accurate representation thereof, that any legal descriptions conforming to this survey have been provided on separate sheets, and that this survey was performed by order of Jim Kelsey

Vol. 5 CSM,

Outlot

p. 1301

NOTE  
 This survey is based on title information contained in First American Title Insurance Co ALTA Policy No OP 6413909, effective Sept 13, 2004, issued by Northern Title & Abstract Corp of Rhinelander, WI

**Foltz and Associates, Inc.**

Surveyors	Engineers
8612 Highway 51 North	Minocqua Wisconsin 54548
(715) 356-9485	fax (715) 356-1841