
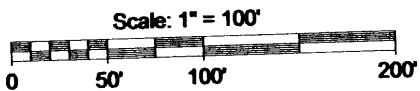


PART OF  
**GOVERNMENT LOT 4**  
**SECTION 17, TOWNSHIP 38 NORTH, RANGE 8 EAST**  
**TOWN OF NEWBOLD**  
**ONEIDA COUNTY, WISCONSIN**

EAST 1/4 CORNER OF SECTION 17  
 A BRASS CAPPED IRON PIPE FOUND IN PLACE



- LEGEND**
- ⊙ - 1/2" Iron Pipe Found
  - - 1" Iron Pipe Found
  - - 2" Iron Pipe Found
  - ⊙ - 1 1/2" Iron Pipe Found
  - ▨ - Existing Structures
  - ( ) - Recorded as values  
 (NOTE: Iron pipe diameter is outside diameter)



IRON PIPE FOUND  
 0.87' NORTHWEST  
 OF SET CORNER

N 89°04'12"E  
 (N 89°00'00" E)  
 100.08'  
 (100.0')

S 35°02'27" W  
 1503.31'

N 0°35'51" W (N 0°27' W) 815.21' (815.5')

S 0°09'45" E (S 0°02' E) 782.18' (783.4')

**DESCRIPTION:**

Part of Government Lot 4, Section 17, Township 38 North, Range 8 East, town of Newbold, Oneida County, Wisconsin more particularly described as follows:

Commencing at the East 1/4 Corner of Section 17 Marked by a Brass Capped iron pipe; thence South 35° 02' 27" West (Assumed based on the Easterly line of parcel which bears South 0°09'45" East), a distance of 1503.31 feet to a 1 1/2" iron pipe on the North line of Government Lot 4, said point being the POINT OF BEGINNING;

Thence leaving the north line of Government Lot 4 South 0° 09' 45" East, a distance of 782.18 feet to a 1" iron pipe near the shore of Two Sisters Lake; thence meandering along said lake shore South 69° 44' 32" West, a distance of 99.97 feet to a 1/2" iron pipe; thence leaving said lake shore North 0° 35' 51" West, a distance of 815.21 feet to a 2" iron pipe on the North line of Government Lot 4; thence along the North line of Government Lot 4 North 89° 04' 12" East, a distance of 100.08 feet to the POINT OF BEGINNING.

Subject to any easements, restrictions, or rights of way of record or of use.

Including all those lands lying between the above described meander line and the water's edge of Two Sister Lake.


**SURVEYOR'S CERTIFICATE**

I, Benton A. McMullen, Wisconsin Registered Land Surveyor # S-2555, do hereby certify that I have surveyed and mapped the property shown hereon, and that I have complied with the applicable requirements of the Wisconsin Administrative Code Chapter A-E 7, and that this map represents a true and accurate survey of said property to the best of my knowledge and belief.

This survey was performed under the order of:  
 John Parker

This survey is made for the use of the present owners of the property, and also those who purchase, mortgage, or guarantee the title thereto within one year from date hereof.

FIELD SURVEY WORK COMPLETED ON THE  
 21ST DAY OF FEBRUARY, 2005.



Registered Land Surveyor # S-2555

ABOVE GROUND  
 UTILITY LINES



NOTE: WATER WAY BOUNDARIES MUST BE DETERMINED BY THE APPROPRIATE GOVERNING AUTHORITY. ANY LAKE SHORE, CREEK EDGE, WETLAND, ETC. LOCATED ON THIS SURVEY MAP ARE APPROXIMATE.

IRON PIPE FOUND 2.15'  
 SOUTHEAST OF LOT CORNER

S 69°44'32" W  
 (S 70°11' W)  
 99.97' (100.0')

**TWO  
 SISTERS  
 LAKE**

MAP #	<b>A 1487</b>
DATE FILED.....	MAY 10 2005.
BY.....	
DESCRIPTION FILED.....	
ONEIDA CO. SURVEYOR'S OFFICE	

**MCMULLEN & ASSOCIATES,  
 INCORPORATED.**  
 LAND SURVEYING AND SOIL TESTING  
 9832 BOLGER LAKE ROAD  
 MINOCQUA, WISCONSIN 54548  
 TELEPHONE # (715)-356-3011 FAX # (715)-356-1501

DRAFTED BY: Dwight A. Miesbauer	DATE: March 12th, 2005
SCALE: 1" = 100'	JOB #205020

A 1487

A 1487

A 1487

A 1487