


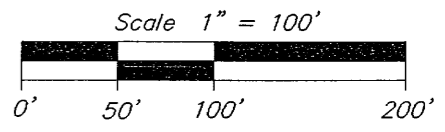
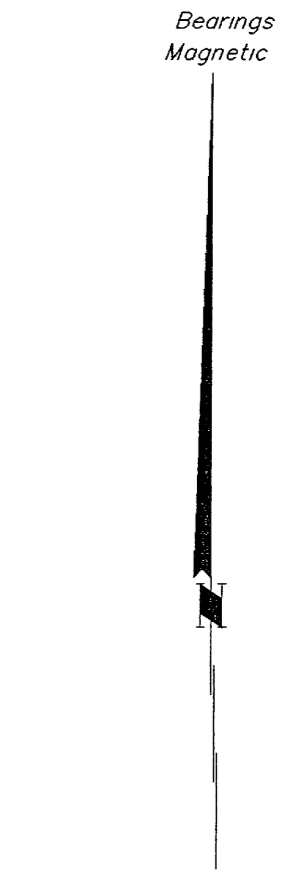
The  
**SOUTH LINE**  
of  
**LOT 2**  
of the County Plat of  
**YAWKEY HEIGHTS**  
Being part of  
**GOV'T. LOT 1**  
**SECTION 22, T38N, R6E**  
Town of Hazelhurst  
Oneida County, Wisconsin

Yawkey  
Lake



MAP # **A1516**  
DATE FILED **JUN 28 2005**  
BY *Y.P.*  
DESCRIPTION FILED  
ONEIDA CO SURVEYOR'S OFFICE

I hereby certify to the present owner(s) and/or purchaser(s) of the property included in this survey, and to those who mortgage or guarantee title for the present owner(s) or purchaser(s) within one year from the date hereof, that this survey was performed in accordance with acceptable professional standards, that the survey data shown hereon is, to the best of my knowledge, information and belief, a true and accurate representation thereof, that any legal descriptions conforming to this survey have been provided on separate sheets, and that this survey was performed by order of Dale Jaeger



**Foltz and Associates, Inc.**  
Surveyors                      Engineers  
8612 Highway 51 North      Minocqua Wisconsin 54548  
(715) 356-9485                      fax (715) 356-1841  
C Winkler                      2-22-386

A1516

A1516

A1516

A1516