


Part of the  
**North Line**  
 of  
**SECTION 1, T38N, R6E**  
 Town of Hazelhurst  
 Oneida County, Wisconsin

MAP # **A1707**  
 DATE FILED... **DEC. 28 2005**  
 BY... *[Signature]*  
 DESCRIPTION FILED.....  
 ONEIDA CO. SURVEYOR'S OFFICE

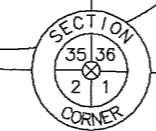


Bearings  
 Magnetic

Witness Corner No. 2: Oneida  
 County aluminum monument found  
 see U.S.P.L.S. monument record.

(S89°14'40"E, 180.00')  
 S89°14'40"E  
 79.95'  
 (80.00')

Witness Corner No. 1: Oneida  
 County aluminum monument found  
 see U.S.P.L.S. monument record.

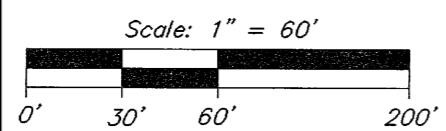


Location using wit. mon's.  
 see U.S.P.L.S. mon. rec.

G.L. 3  
 G.L. 4  
 Sec. 36  
 Sec. 1  
 (S88°41'45"E, 558.47')  
 S88°42'33"E  
 558.47'

T39N  
 T38N  
 Minocqua Township  
 Hazelhurst Township

Meander Corner  
 1" iron pipe  
 found



I hereby certify to the present owner(s) and/or purchaser(s) of the property included in this survey, and to those who mortgage or guarantee title for the present owner(s) or purchaser(s) within one year from the date hereof, that this survey was performed in accordance with acceptable professional standards; that the survey data shown hereon is, to the best of my knowledge, information and belief, a true and accurate representation thereof; that any legal descriptions conforming to this survey have been provided on separate sheets; and that this survey was performed by order of Daniel Wright.

**Foltz and Associates, Inc.**

Surveyors  
 8612 Highway 51 North, Minocqua, Wisconsin 54548  
 (715) 356-9485

Engineers  
 54548  
 fax (715) 356-1841

K.L. Tufts 4-1-386

Lake

Tomahawk

Lake

Tomahawk