

All of  
**Lot 4, CSM No. 1728**  
 recorded in Volume 6CS, Page 1728  
 located in part of the  
**Fractional**  
**SW 1/4 of the SW 1/4**  
**Section 7, T 39 N, R 06 E**  
 Minocqua Township  
 Oneida County, Wisconsin

MAP # **A1716**  
 DATE FILED *Jan. 30, 2006*  
 BY *DK*  
 DESCRIPTION FILED .....  
 ONEIDA CO. SURVEYOR'S OFFICE

1/8th Corner  
 1316.35'  
 658.17'  
 (658.19)  
 33'  
 33'  
 (Town Road)  
 20' x 450' Utility Easement per Certified Survey Map No. 1728.  
 10'  
 10'  
 N 88°11'14"E, 650.00'  
 N 88°11'14"E  
 650.14'  
 L.P. tank 4.5 feet over line  
 sat. dish  
 tank  
 residence  
 vent  
 driveway  
 tele. ped.  
 transformer  
 550.15'  
 N 88°11'06"E  
 (N 88°11'14"E, 550.00')  
 N 88°11'06"E 33.01'  
 (N 88°11'14"E, 33.01')  
 N 00°28'00"W  
 164.54'  
 N 00°28'00"W  
 658.18'  
 (658.16)  
 12 | 7  
 13 | 18  
 Section Corner

-3-

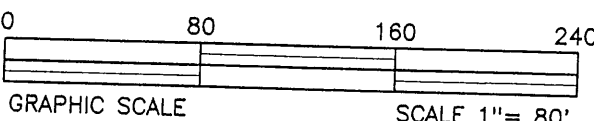

-4-  
 Doc. No. 481820  
 +-137,400 sq.ft.  
 +-3.15 acres

-5-

Outlet -1-  
 CSM No. 1730  
 2.9 acres


**RECORD BEARINGS ASSUMED:**  
 referenced to the west line of Section 7 per  
 Certified Survey Map No. 1728; i.e. N 00°28'00"W

**LEGEND**  
 ⊕ 1" diameter iron pipe found  
 ⊙ railroad spike found in pavement  
 ○ computed position of record, corner not set  
 ( ) bearing and/or distance per CSM No. 1728



**SURVEYOR'S TITLE CERTIFICATE:**  
 I, David A. Konopacky, hereby certify that I have surveyed and mapped the parcel of land shown and described hereon. That this map of survey is a true and correct representation thereof and reflects the dimensions and location of said lands, the location of principle structures, all visible above-ground improvements, easements of record and encroachments. This survey has been performed for the use of the current owner(s) and also those who purchase, mortgage or guarantee title thereto for the period of six (6) months from the date shown hereon.

*David A. Konopacky*  
 Registered Land Surveyor No. 2566  
 Date 12-08-05



**Louis & Kathleen Greifenstein**  
 1702 Estates Drive  
 Mount Prospect, IL 60056

Map Scale: 1" = 80' Date: 12/08/05 Drafted by: DAK  
 Project No. **307**  
**NORTHWOODS SURVEYING**  
 P.O. BOX 1002, LAND O'LAKES, WISCONSIN 54540