

W 1/4 COR.  
CPI Capped  
Aluminum pipe

S 84° 58' 57" E 1336 01'

C-W 1/16  
1" iron pipe

S 84° 58' 57" E 726 48'

C 1/4 COR.  
CPI Capped  
aluminum pipe

1336 98'  
610 50'

**SURVEY OF VOL. 1083, PG. 673 LOCATED IN  
THE NE 1/4 OF THE SW 1/4, SEC. 9, T. 37 N.,  
R. 11 E., TOWN OF PIEHL, ONEIDA COUNTY,  
WI.**

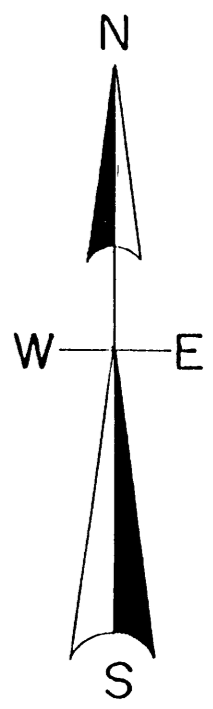
North is referenced to the E-W 1/4 line  
Being an assumed bearing of S 89° 58' 57" E

N 0° 37' 44" E 1335 80'

N 0° 40' 21" E 1324 87'

S 0° 38' 44" W 1315 77'

**18.46 ACRES**



724 72'

SW 1/16  
1" iron pipe

N 85° 50' 16" W

1335 22'

610 50'

C-S 1/16  
CPI Capped  
iron pipe


**LEGEND**

⊙ SUBDIVISIONAL MONUMENT OF RECORD

● SET 1 25" IRON PIPE

**SCALE**

1" = 200'



1861  
3-1-07  
JW  
NOTARY PUBLIC

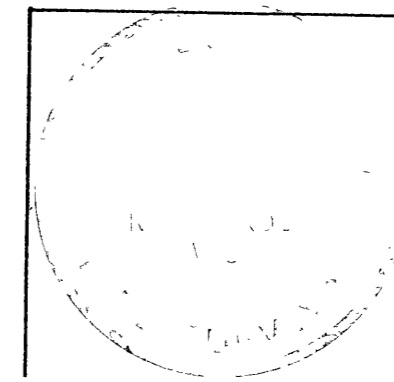
I, Todd Loftus, Registered Land Surveyor hereby certify that I have surveyed the property shown hereon That this map represents an accurate survey of said property to the best of my knowledge & belief That I have performed this survey by order of James Wesolowski and that I have complied with the applicable requirements of the Wisconsin Administrative Code A E 7

Description required for above parcel is on separate sheet

DATE Jan. 31, 2006

SIGNED *[Signature]*

LOFTUS SURVEYING



SURVEY FOR JAMES WESOLOWSKI  
APPLETON, WI

LOFTUS SURVEYING  
860 BALSAM STREET  
RHINELANDER, WI 54501  
TEL/FAX 715-369-1142  
HODAG28@HOTMAIL.COM

**1514B5**