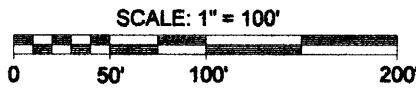



EAST 1/4 CORNER OF SECTION 23
MARKED BY AN ALUMINUM MONUMENT
FOUND IN PLACE

PART OF THE
SOUTHEAST 1/4 OF THE SOUTHEAST 1/4
SECTION 23, TOWNSHIP 39 NORTH, RANGE 4 EAST
TOWN OF MINOCQUA
ONEIDA COUNTY, WISCONSIN



GRID NORTH, BASED ON
THE EAST LINE OF SECTION 23
WHICH BEARS N 2°38'04" E



N 2°37'02" E
(N 3°24'32" E)
1303.38'
(1303.31')

1/16 CORNER
PER SURVEY MAP
BY WILLIAM STUTH
DATED JULY 14, 1990

VOLUME 616
PAGE 37

275.83'

S 87°21'56" E
30.00'

50.00'

557.03'

507.03'

N 2°38'04" E

N 2°38'04" E (N 3°24'32" E)

1303.08' (1303.31')

N 2°38'04" E (N 3°24'32" E)

DESCRIPTION

Part of the Southeast 1/4 of the Southeast 1/4, Section 23, Township 39 North, Range 4 East, town of Minocqua, Oneida County, Wisconsin shown on a survey map by McMullen & Associates, Incorporated of Minocqua, Wisconsin dated the 7th Day of August, 2007, with a Job No. of 207063 and more particularly described as follows:

Commencing at the Section Corner Common to Sections 23, 24, 25 and 26 marked by an Aluminum Monument; thence North 2° 38' 04" East along the East line of Section 23 (Grid North, based on said Section line), a distance of 470.22 feet to a 1 3/4" Iron Pipe, said point being the POINT OF BEGINNING.

Thence leaving said Section line North 87° 21' 56" West, a distance of 30.00 feet to a 1 3/4" Iron Pipe; thence North 2° 38' 04" East parallel to said Section line, a distance of 557.03 feet to a 1 3/4" Iron Pipe; thence South 87° 21' 56" East, a distance of 30.00 feet to a 1 3/4" Iron Pipe on said Section line and the Westerly line of the parcel described in Volume 616 on Page 37 recorded at the Oneida County Register of Deeds Office; thence South 2° 38' 04" West along said Section line and said Westerly line, a distance of 557.03 feet to the POINT OF BEGINNING.

Subject to any easements, restrictions, or rights of way of record or of use.

The above described parcel is to be attached to those lands described in Volume 616 on Page 37 recorded at the Oneida County Register of Deeds Office and are not to be conveyed separately.

LEGEND

- - 1 3/4" Iron Pipe Found
 - - 1 3/4" Iron Pipe Set
 - () - Recorded as values
- (NOTE: Iron pipe diameter is outside diameter)

NOTE: McMULLEN & ASSOCIATES, INC. DID NOT FLAG / MARK ANY PARCEL LINES PER THIS SURVEY.

ENCROACHMENT GATE

EXISTING DIRT ROAD

30.00'

N 87°21'56" W

144.48'

325.74' (325.83')



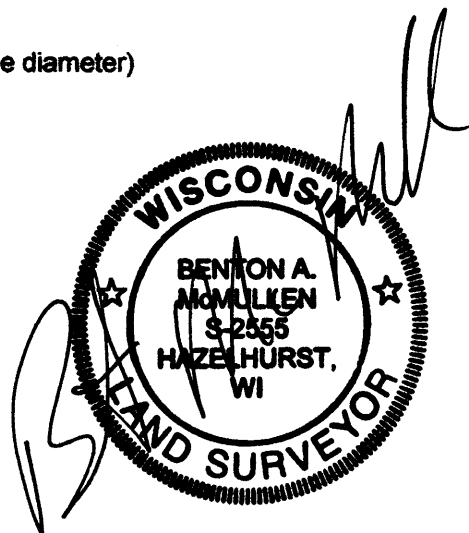
SECTION CORNER COMMON TO
SECTIONS 23, 24, 25 AND 26
MARKED BY AN ALUMINUM MONUMENT
FOUND IN PLACE

SURVEYOR'S CERTIFICATE

I, Benton A. McMullen, Wisconsin Registered Land Surveyor # S-2555, do hereby certify that I have surveyed and mapped the property shown hereon, and that I have complied with the applicable requirements of the Wisconsin Administrative Code Chapter A-E 7, and that this map represents a true and accurate survey of said property to the best of my knowledge and belief.

This survey was performed under the order of:
Steve Meade

This survey is made for the use of the present owners of the property, and also those who purchase, mortgage, or guarantee the title thereto within one year from date hereof.



Registered Land Surveyor # S-2555
Benton A. McMullen

FIELD SURVEY WORK COMPLETED ON THE 31ST DAY OF JULY, 2007.

MCMULLEN & ASSOCIATES, INCORPORATED.
"YOUR TRUE NORTH SURVEYORS AND SOIL TESTERS"
9729 WHISPERING OAK COURT
MINOCQUA, WISCONSIN 54548
TELEPHONE # (715) 356-3011 FAX # (715) 356-1501

DRAFTED BY: Dwight A. Miesbauer DATE: August 7th, 2007
SCALE: 1" = 100' JOB No. 207063

MAP # **A 1987**

DATE FILED NOV 16 2007

BY *LDK*

DESCRIPTION FILED

ONEIDA CO. SURVEYOR'S OFFICE