
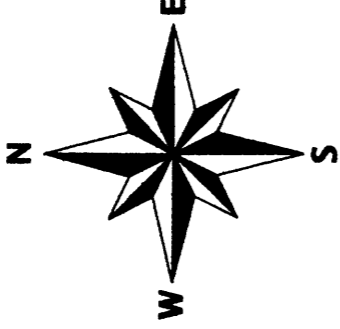


Part of the  
 SE 1/4 of the NE 1/4  
 Section 30, T 39 N, R 6 E  
 Town of Minocqua  
 Oneida County, WI.

ONEIDA COUNTY GRID




**Legend**

- ⊗ 1" DIA. IRON PIPE FOUND
- ( ) BEARING OR DISTANCE OF RECORD

(N01°44'51"W)  
 N01°44'51"W

(673.62)  
 673.66'

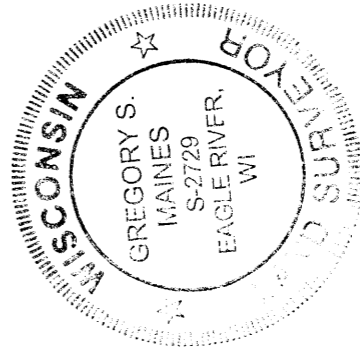


Existing Foundation

NOTE: 1-1/2" DIA. IRON PIPE  
 FOUND N37°05'33"W, 34.50'.



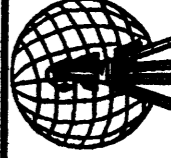
ONEIDA COUNTY ALUM.  
 MONUMENT FOUND



I hereby certify that I have surveyed the property line shown hereon; that this map represents an accurate survey of said property line to the best of my knowledge and belief; and that I have complied with the applicable requirements of the Wisconsin Administrative Code Section A-7. Note: Any legal descriptions pertaining to this survey have been provided on separate sheets.

*Gregory S. Maines*  
 Gregory S. Maines  
 Registered Land Surveyor #S-2729  
 Date 4/8/07

MAP # A 2018  
 NOV 28 2007  
 BY *ADG*  
 DEC 11 2007  
 ONEIDA CO. SURVEYOR'S OFFICE



**Favorite, Anderson & Maines  
 Surveying, S.C.**

5230 HWY 70 WEST - EAGLE RIVER, WI 54521  
 PHONE: (715) 479-2570 - FAX: (715) 479-7274

Survey For:

Brad Swartz  
 1084 Catfish Lake Road  
 Eagle River, WI 54521

Map No. 2007103  
 Date: 11/8/2007  
 Drawn By: ALB