

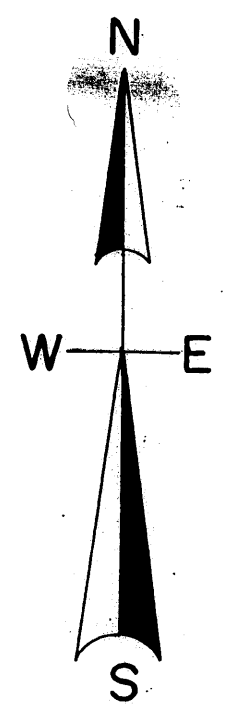
LOT -6- OF HIDEOUT WOODS PLAT

LOCATED IN
SW-NE 1/4, SEC. 10, T. 38 N., R. 7 E.
TOWN OF LAKE TOMAHAWK, ONEIDA COUNTY, WI.

North is referenced to the east
Line lot6 being a recorded bearing
Of S 0° 27' E.

-8-

I, Todd Loftus, Registered Land Surveyor, hereby certify that I have surveyed the property shown hereon. That this map represents an accurate survey of said property to the best of my knowledge & belief. That I have performed this survey by order of Kevin Conaway and that I have complied with the applicable requirements of the Wisconsin Administrative Code A.E.7.




-7-

N 89° 28' 54" E 200.80'
(N 89° 33' E 200.80')

4" casing

septic vent

-6-



traller house

well

N 89° 33' 53" E 200.74'
(N 89° 33' E 200.80')

-5-

MAP #	▲ 2038
DATE	JAN 25 2008
BY	JOL
DESCRIPTION
ONEIDA CO. SURVEYOR'S OFFICE	

S 0° 27' 00" E 100.07'
(S 0° 27' E 100.00')

DATE Nov. 28, 2007
SIGNED Todd Loftus
LOFTUS SURVEYING

centerline HIDEOUT LANE

N 0° 27' W 95.44'
(N 0° 27' W 95.44')

N 0° 31' 11" W 195.39'

N 0° 27' W 100.00'
(N 0° 27' W 100.00')

N 0° 29' 18" W 99.78'
(N 0° 27' W 100.00')


N 0° 29' 18" W 99.78'
(N 0° 27' W 100.00')

N 89° 38' 51" E 200.83'
(N 89° 33' E 200.80')


LEGEND

- Found 2" iron pipe
- Found 1" iron pipe
- Set 1" iron pipe
(bearing & distance of record)

SCALE
1" = 30'



33' 33'



Survey for Kevin L. Conaway
Footville, WI.

LOFTUS SURVEYING
860 BALSAM STREET
RHINELANDER, WI. 54501
TEL/FAX 715-369-1142
HODAG28@HOTMAIL.COM

1560B5 ▲ 2038