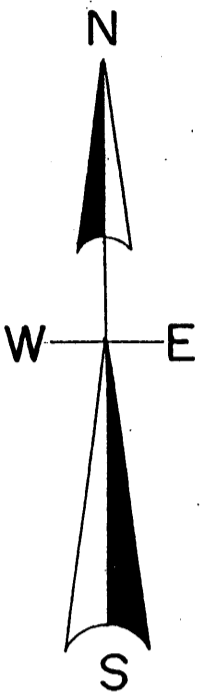


**RETRACEMENT SURVEY OF
VOLUME 515, PAGE 314
LOCATED IN PART OF GOV'T. LOT 1, SEC. 20,
T. 37 N., R. 8 E., TOWN OF NEWBOLD,
ONEIDA COUNTY, WI.**



North is referenced to the
East line of Gov't. Lot 1

8.75 ACRES

REVISED JAN. 24, 2008 TO SHOW
APPROXIMATE LOCATIONS OF
METAL POSTS AS SET FEB. 2, 2007.

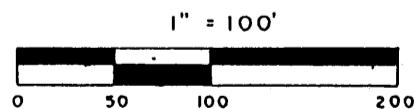
X = METAL POST

IRON POSTS SET APPROXIMATELY
EVERY FIFTY FEET ALONG LOT LINES.

LEGEND

- SET 1" IRON PIPE
 - FOUND 1" IRON PIPE
 - COMPUTED POSITION
- (BEARING & DIST. OF RECORD)

SCALE




I, Todd Loftus, Registered Land Surveyor, hereby certify that I have surveyed the property shown hereon. That this map represents an accurate survey of said property to the best of my knowledge & belief. That I have performed this survey by order of Tom Butler and that I have complied with the applicable requirements of the Wisconsin Administrative Code A.E.7.

MAP # **A 2042**
 DATE FILED **FEB 08 2008**
 BY LOX
 DESCRIPTION FILED
 ONEIDA CO. SURVEYOR'S OFFICE

LAKE MILDRED

DATE Jan 22, 2008
 SIGNED Todd Loftus
 LOFTUS SURVEYING



Survey for **Thomas Butler**
 Palatine, IL.

LOFTUS SURVEYING
 860 BALSAM STREET
 RHINELANDER, WI. 54501
 TEL/FAX 715-369-1142
 HODAG28@HOTMAIL.COM

1565B5 **A 2042**