

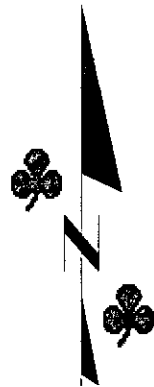
MAP # **A 2046**  
 DATE FILED **FEB 21 2008**  
 BY *[Signature]*  
 DESCRIPTION FILED  
 ONEIDA CO. SURVEYOR'S OFFICE

**PART OF THE NORTHEAST 1/4 OF THE NORTHEAST 1/4  
 SECTION 32, TOWNSHIP 38 NORTH, RANGE 8 EAST  
 TOWN OF NEWBOLD, ONEIDA COUNTY, WISCONSIN**

NORTHEAST SECTION CORNER OF SECTION 32  
 MARKED BY A P.K. NAIL FOUND IN PLACE

NOTE: SURVEY PERFORMED TO FLAG THE NORTHERLY LINE OF  
 THE PARCEL SHOWN HEREON ONLY.

ASSUMED NORTH, BASED ON THE  
 NORTHERLY LINE OF PARCEL SHOWN HEREON  
 WHICH BEARS N 89° 12' 49" E



N 1° 34' 01" W (N 1° 31' 42" W)  
 319.18' (319.39')

N 89° 12' 49" E (N 89° 12' 49" E) 1274.80' (1274.70')

M 1° 03' 23.1" S  
 95.459'

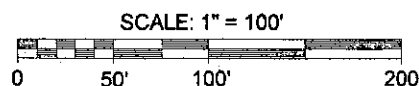
BLACK LAKE ROAD  
 6'  
 S 1° 17' 55" E (S 1° 17' 17" E)  
 326.94' (326.83')

DOCUMENT No. 618440  
RECORDED AT THE  
ONEIDA COUNTY REGISTER OF DEEDS

AREA:  
 9.45 Acres  
 411562 Sq. Feet  
 MORE OR LESS

S 89° 33' 49" W (S 89° 32' 56" W) 1273.39' (1273.45')

- LEGEND**
- - 1" Iron Pipe Found
  - ⊙ - P.K. Nail Found
  - ( ) - Recorded as values
- (NOTE: Iron pipe diameter is outside diameter)



**DESCRIPTION**

Part of the Northeast 1/4 of the Northeast 1/4, Section 32, Township 38 North, Range 8 East, town of Newbold, Oneida County, Wisconsin shown on a survey map by McMullen & Associates, Incorporated of Minocqua, Wisconsin dated the 5th Day of November, 2007 with a Job No. of 208001 and more particularly described as follows:

Commencing at the Northeast Section corner of said Section marked by a P.K. Nail; thence South 1° 32' 30" West (Assumed North, based on the Northerly line of the parcel described herein which bears North 89° 12' 49" East), a distance of 654.56 feet to a 1" Iron Pipe on the Westerly right-of-way of Black Lake Road, said point being the POINT OF BEGINNING.

Thence South 1° 17' 55" East along said right-of-way, a distance of 326.94 feet to a 1" Iron Pipe; thence leaving said right-of-way South 89° 33' 49" West, a distance of 1273.39 feet to a 1" Iron Pipe; thence North 1° 34' 01" West, a distance of 319.18 feet to a 1" Iron Pipe; thence North 89° 12' 49" East, a distance of 1274.80 feet to the POINT OF BEGINNING.

Subject to any easements, restrictions, or rights of way of record or of use.


**SURVEYOR'S CERTIFICATE**

I, Dwight A. Miesbauer, Registered Land Surveyor No. S - 2785, hereby certify that I have surveyed and mapped the property shown hereon, and that I have complied with the applicable requirements of the Wisconsin Administrative Code Chapter A - E7 and that this map represents a true and accurate survey of said property to the best of my knowledge and belief.

This survey was performed under the order of:  
 Michael Coffen

This survey is made for the use of the present owners of the property, and also those who purchase, mortgage, or guarantee the title thereto within one year from date hereof.

FIELD SURVEY WORK COMPLETED ON THE 26TH DAY OF OCTOBER, 2007.



Registered Land Surveyor No. S-2785  
 Dwight A. Miesbauer

**MCMULLEN & ASSOCIATES, INCORPORATED.**  
 "YOUR TRUE NORTH SURVEYORS AND SOIL TESTERS"  
 9729 WHISPERING OAK COURT  
 MINOCQUA, WISCONSIN 54548  
 TELEPHONE # (715) 356-3011 FAX # (715) 356-1501

---

**"COFFEN SURVEY"**  
 PART OF THE NORTHEAST 1/4 OF THE NORTHEAST 1/4  
 SECTION 32, TOWNSHIP 38 NORTH, RANGE 8 EAST  
 TOWN OF NEWBOLD  
 ONEIDA COUNTY, WISCONSIN

---

DRAFTED BY: Dwight A. Miesbauer      DATE: November 5th, 2007  
 SCALE: 1" = 100'      JOB No. 208001