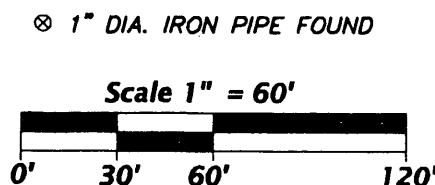
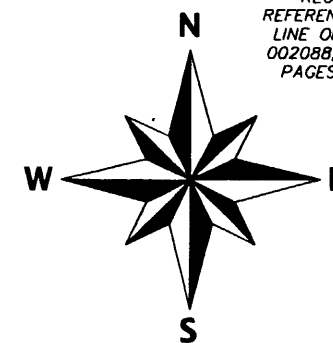


2008

2008

Being Lot 2 of
Certified Survey Map No. 2088
 located in a part of the
 NE 1/4 of the SE 1/4
 and also being a part of the
 SE 1/4 of the SE 1/4
 Section 30, T 39 N, R 9 E
 Town of Sugar Camp, Oneida County, WI.

RECORD BEARINGS
 REFERENCED TO THE SOUTH
 LINE OF LOT 2, CSM NO.
 002088, PER VOL. 8 CSM,
 PAGES 2088 & 2088A.



2" DIA. IRON PIPE
 WITH BRASS CAP



Prairie Road
 TOWN ROAD


33' wide joint driveway
 easement for ingress and
 egress and utilities

Lot 1

Lot 2

1.46 ACRES
 63,822 SQ. FT.

Sugar Camp Thoroughfare



NE 1/4 - SE 1/4
 SE 1/4 - SE 1/4

S89°21'10"W 419.24'

N89°21'10"E 586.81'

S50°43'36"W
 160.20'

N34°23'17"W
 35.00' 46.54'
 S50°38'53"W

I hereby certify that I have surveyed the property shown hereon; that this map represents an accurate survey of said property to the best of my knowledge and belief; and that I have complied with the applicable requirements of the Wisconsin Administrative Code Section A-E 7. Note: Any legal descriptions pertaining to this survey have been provided on separate sheets.

Gregory S. Maines 3/11/08
 Gregory S. Maines
 Registered Land Surveyor #S-2729 Date



Favorite, Anderson & Maines
Surveying, S.C.
 5230 HWY 70 WEST - EAGLE RIVER, WI 54521
 PHONE: (715) 479-2570 - FAX: (715) 479-7274

Survey For:
Mike & Carol Pasteris
 705 Homestead Place
 Joliet, IL 60435

Map No. 9831B
 Date: 3/11/2008
 Drawn By: ALB

2008

2008