

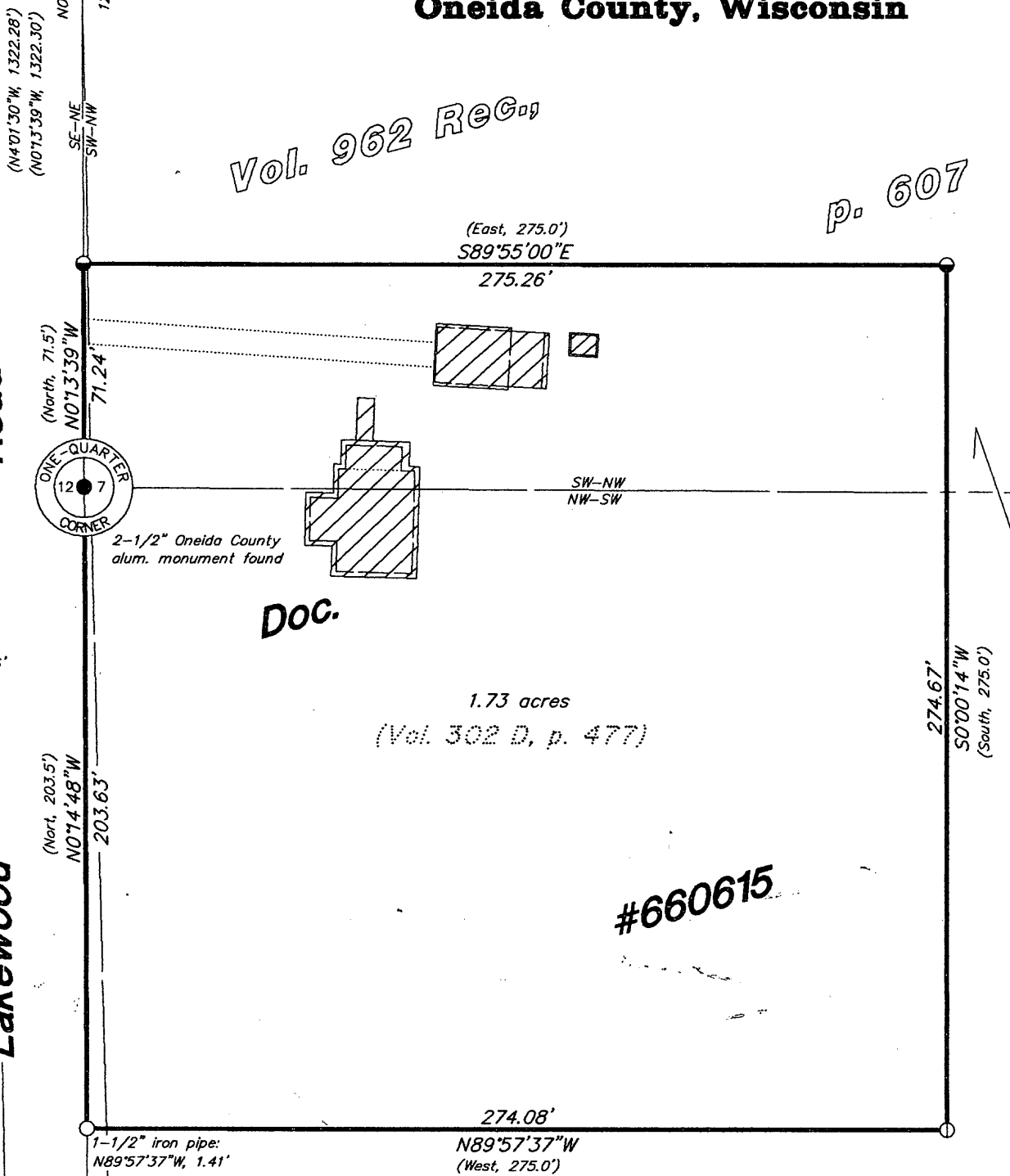
MAP **A2104**
 DATE FILED **MAY 20 2008**
 BY **JAB**
 DESCRIPTION FILED.....
 ONEIDA CO., SURVEYOR'S OFFICE

N1/16 Corner
 1-1/4" iron pipe found

Part of the
SW1/4 of the NW1/4
 and part of the
NW1/4 of the SW1/4
SECTION 7, T37N, R7E
 Town of Cassian
 Oneida County, Wisconsin

"Grid North"
 Oneida County Coordinate System
 based on GPS observations

Road
 Lakewood

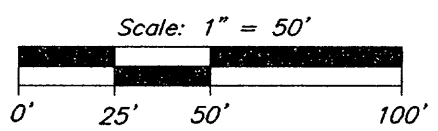


Vol. 962 REG. p. 607

DOC.


#660615

1.73 acres
 (Vol. 302 D, p. 477)

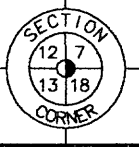


- = 1-3/4" iron pipe found
- ⊙ = 1-1/2" iron pipe found
- = 1" iron pipe set
- () = previously recorded

NOTE: This survey is based on title information contained in First American Title Insurance Co. ALTA Commitment No. TP31389, effective Feb. 28, 2008, issued by Northern Title & Abstract Corp. of Rhinelander, WI. There may be easements, servitudes, zoning ordinances or other encumbrances that are not included in this title information and therefore not shown on this survey. Client is advised to consult a title attorney to discover all of the legal encumbrances attached to this property.



I hereby certify to the present owner(s) and/or purchaser(s) of the property included in this survey, and to those who mortgage or guarantee title for the present owner(s) or purchaser(s) within one year from the date hereof, that this survey was performed in accordance with acceptable professional standards; that the survey data shown hereon is, to the best of my knowledge, information and belief, a true and accurate representation thereof; that any legal descriptions conforming to this survey have been provided on separate sheets; and that this survey was performed by order of Ferdinand Schlapper.



2-1/2" brass-capped iron pipe found (Maine-1937)
 11" Oak, N22E, 13.4'
 1-1/2" iron pipe: N13W, 0.3'

Foltz and Associates, Inc.

Surveyors Engineers
 8612 Highway 51 North, Minocqua, Wisconsin 54548
 (715) 356-9485 fax (715) 356-1841

C. Winkler 5&12-7-377