


A 2178



LEGEND

⊙ SUBDIVISIONAL MON. OF RECORD
SEE U.S.P.L.S. SHEETS

⊙ FOUND 2" IRON PIPE

(O.O') BEARING & DISTANCE
OF RECORD

North is referenced to the west line
Doc. # 658252 being a recorded
Bearing of S 0° 19' W.

PINEHURST DRIVE

66'


N 0° 19' 00" E 130.05'
S 0° 19' 00" W 129.99' (S 0° 19' W 130.0')

N 89° 08' 50" W 511.21' (N 89° 10" W 510.6')

S 89° 30' 40" E 512.16' (S 89° 11' E 511.6')

N 0° 09' 28" E 690.33'
N 0° 08' W 129.94' (N 0° 08' W 130.0')

N 1/4 COR. 17



DOC. # 658252
PARCEL -8-
1.53 ACRES

**PART OF THE NE 1/4 OF THE NW 1/4, SEC. 17, T. 38 N., R. 8 E.,
TOWN OF NEWBOLD, ONEIDA COUNTY, WI.**

I, Todd Loftus, Registered Land Surveyor, hereby certify that I have surveyed the property shown hereon. That this map represents an accurate survey of said property to the best of my knowledge & belief. That I have performed this survey by order of *John Christensen* and that I have complied with the applicable requirements of the Wisconsin Administrative Code A.E.7.

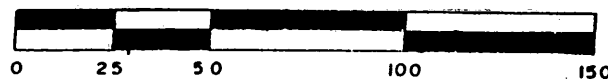
Description required for above parcel is on separate sheet.

DATE *Sept 2, 2008*

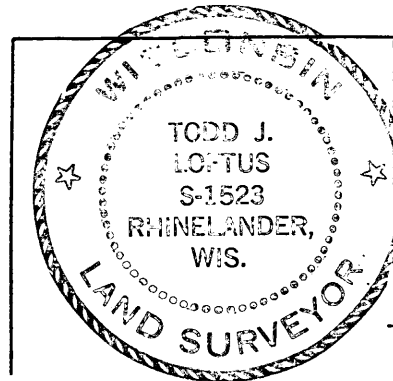
SIGNED *Todd Loftus*
LOFTUS SURVEYING

SCALE

1" = 50'



MAP # **A 2178**
DATE FILED **OCT 28 2008**
BY **JAB**
DESCRIPTION FILED
ONEIDA CO. SURVEYOR'S OFFICE



Survey for *John Christensen*
Ringle, WI.

LOFTUS SURVEYING
860 BALSAM STREET
RHINELANDER, WI 54501
TEL/FAX 715-369-1142
HODAG28@HOTMAIL.COM

1596B5

A 2178

A 2178