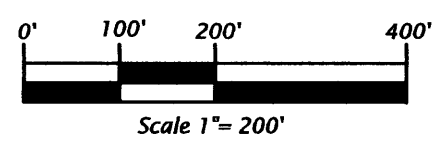


**PART OF THE
NW 1/4 OF THE NW 1/4
SECTION 25, T36N, R5E
LITTLE RICE TOWNSHIP
ONEIDA COUNTY, WISCONSIN**

MAP # **A 2217**
 DATE FILED FEB 04 2009
 BY **JAB**
 DESCRIPTION FILED
 ONEIDA CO. SURVEYOR'S OFFICE

Note: Legal descriptions conforming to this survey have been provided on separate sheets.

Bearing base assumed, referenced to the north line of the NW 1/4 of the NW 1/4 bearing N87°06'55"W




- Legend**
- ⊖ = 1.3" dia. iron pipe found in place.
 - ⊙ = P.K. Nail found in place.
 - = Iron rod set, 0.6" dia. x 24" long.
 - = Corner position not monumented.
- Pipe sizes are outside diameter dimension.
 Other corner monuments are as noted.

SURVEYOR'S CERTIFICATE

I, Michael L. Oestreich, Registered Land Surveyor No. S-2118, hereby certify that I have surveyed the property shown hereon; that this map represents as accurate survey of said property to the best of my knowledge and belief; that I have performed this survey by order of Dan Lemke; and that I have complied with the requirements of Wisconsin Administrative Code A-E 7.
 Date 12/29/08

| |
|-------------------------|
| Map No. 08-42 |
| File No. 25-365 |
| Drafted by M. Oestreich |
| Sheet 1 of 1 sheet |



Oestreich
Surveying & Mapping, LLC
 5946 Forest Lane
 Rhineland, WI 54501
 Tel. (715) 362-5538
 RLS2118@charter.net

A 22175

| | |
|------------------------------|------------|
| MAP # | A 22175 |
| DATE FILED | 03/27/2009 |
| BY | SRS |
| DESCRIPTION FILED | |
| ONEIDA CO. SURVEYOR'S OFFICE | |

OESTREICH SURVEYING & MAPPING, LLC

5946 Forest Lane
Rhineland, WI 54501
Phone: 715-362-5538
Fax: 715-362-5538
RLS2118@charter.net

December 29th, 2008

Doc. No. 653323 (Map No. 08-42)

That parcel of land previously described in Document Number 653323, being located in the Northwest Quarter of the Northwest Quarter, Section 25, Township 36 North, Range 5 East, Little Rice Township, Oneida County, Wisconsin, being shown on Map No. 08-42 by Oestreich Surveying & Mapping, LLC, dated December 29th, 2008, more accurately described as follows:

Commencing at the northwest corner of Section 25, marked by a P.K. Nail in the pavement of Kelly Dam Road; Thence S00°21'13"W 445.89 feet along the west line of the Northwest Quarter of the Northwest Quarter to the place of beginning, being the southwest corner of that parcel of land described in Document Number 612109, marked by a P.K. Nail in the pavement of Kelly Dam Road.

Thence S87°34'56"E 36.95 feet along the south line of said parcel of land described in Document Number 612109 to an iron pipe on the easterly right of way line of Kelly Dam Road; thence continuing along said south line S87°34'56"E 798.57 feet to an intersection with the west line of that parcel of land described in Document Number 603222, marked by an iron pipe; thence S00°22'52"W 439.07 feet along the west line of said parcel of land described in Document Number 603222 to an iron rod; thence N88°02'58"W 795.16 feet to an iron rod on the easterly right of way line of Kelly Dam Road; thence continuing N88°02'58"W 39.93 feet to an intersection with the west line of the Northwest Quarter of the Northwest Quarter; thence N00°21'13"E 445.89 feet along the west line of the Northwest Quarter of the Northwest Quarter to the place of beginning.

Subject to the rights of the public for that portion of the above described parcel of land lying within the right of way of Kelly Dam Road.


Together with and subject to covenants, easements, and restrictions of record, or of use.

Said parcel contains 8.05 acres, excluding right of way area.

Oestreich Surveying & Mapping, LLC

Michael L. Oestreich

Michael L. Oestreich
Registered Land Surveyor No. S-2118



A 2217

A 22175

A 2217C

| | |
|------------------------------|------------|
| MAP # | A 2217C |
| DATE | 03/27/2009 |
| BY | JAS |
| DESCRIPTION | |
| ONEIDA CO. SURVEYOR'S OFFICE | |

OESTREICH SURVEYING & MAPPING, LLC

5946 Forest Lane
 Rhinelander, WI 54501
 Phone: 715-362-5538
 Fax: 715-362-5538
 RLS2118@charter.net

December 29th, 2008

Doc. No. 653651 (Map No. 08-42)

That parcel of land previously described in Document Number 653651, being located in the Northwest Quarter of the Northwest Quarter, Section 25, Township 36 North, Range 5 East, Little Rice Township, Oneida County, Wisconsin, being shown on Map No. 08-42 by Oestreich Surveying & Mapping, LLC, dated December 29th, 2008, more accurately described as follows:

Commencing at the northwest corner of Section 25, marked by a P.K. Nail in the pavement of Kelly Dam Road; Thence S00°21'13"W 891.78 feet along the west line of the Northwest Quarter of the Northwest Quarter to the place of beginning, being the southwest corner of that parcel of land described in Document Number 653323.

Thence S88°02'58"E 39.93 feet along the south line of said parcel of land described in Document Number 653323 to an iron rod on the easterly right of way line of Kelly Dam Road; thence continuing along said south line S88°02'58"E 795.16 feet to an intersection with the west line of that parcel of land described in Document Number 603222, marked by an iron rod; thence S00°22'52"W 439.07 feet along the west line of said parcel of land described in Document Number 603222 to an intersection with the south line of the Northwest Quarter of the Northwest Quarter, marked by an iron rod; thence N88°31'02"W 791.30 feet along the south line of the Northwest Quarter of the Northwest Quarter to an iron pipe on the easterly right of way line of Kelly Dam Road; thence continuing N88°31'02"W 43.42 feet to the southwest corner of the Northwest Quarter of the Northwest Quarter, being the North Sixteenth Corner; thence N00°21'13"E 445.89 feet along the west line of the Northwest Quarter of the Northwest Quarter to the place of beginning.

Subject to the rights of the public for that portion of the above described parcel of land lying within the right of way of Kelly Dam Road.

Together with and subject to covenants, easements, and restrictions of record, or of use.

Said parcel contains 8.05 acres, excluding right of way area.

Oestreich Surveying & Mapping, LLC

Michael L. Oestreich
 Michael L. Oestreich
 Registered Land Surveyor No. S-2118



A 2217C

A 2217C