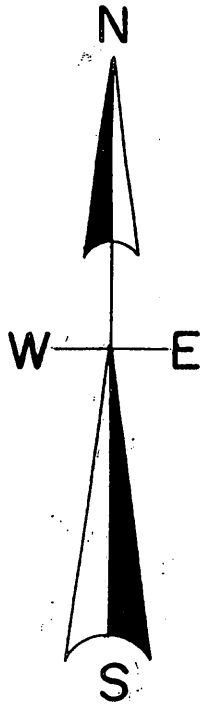


MAP # **A 2279**  
 DATE FILED 6/29/09  
 BY J.H.  
 DESCRIPTION FILED  
 ONEIDA CO. SURVEYOR'S OFFICE

ISLAND VIEW ROAD

50'



LOT - 3 -  
2.02 ACRES

**RETRACEMENT SURVEY**  
 OF LOT 3, CSM. VOL. 7, PG. 1751  
 LOCATED IN GOV'T. LOT 4, SEC. 14,  
 T. 36 N., R. 9 E., TOWN OF PELICAN,  
 ONEIDA COUNTY, WI.

North is referenced to the North line  
 Lot 3 of CSM V7,P1751, being a  
 Recorded bearing of N 88° 52' 14" E

LOT - 2 -  
CSM. V. 7. P. 1751

I, Todd Loftus, Registered Land Surveyor, hereby certify that I have surveyed the property shown hereon. That this map represents an accurate survey of said property to the best of my knowledge & belief. That I have performed this survey by order of Joe Bialek and that I have complied with the applicable requirements of the Wisconsin Administrative Code A.E.7.

Description required for above parcel is on separate sheet.


DATE Sept. 8, 2006

SIGNED Todd Loftus

LOFTUS SURVEYING


SCALE

1" = 50'



LEGEND

- FOUND 1.25" IRON PIPE
- FOUND 1" IRON PIPE
- FOUND 3/4" IRON PIPE
- SET 1" IRON PIPE
- (0.00') - BEARING & DISTANCE OF RECORD



Survey for Lisa Bialek  
 Libertyville, IL.

LOFTUS SURVEYING  
 860 BALSAM STREET  
 RHINELANDER, WI. 54501  
 TEL/FAX 715-369-1142  
 HODAG28@HOTMAIL.COM