

BEARING BASIS OF RECORD
BEARINGS ARE BASED ON THE SECTION LINE BEARING OF N 88°05'-39"E FROM A PREVIOUS SODER SURVEYING MAP, ONEIDA COUNTY SURVEYOR FILE A1805.

27 26
34 35

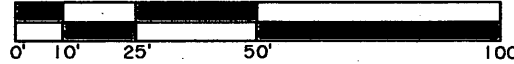
Section 26
Section 35

(N 88°05'39" E 1844.54')
(N 88°05'39" E 1844.46')
1821.56'
(1821.64')

B.L.M. M.C. Position Monument Laying Sideways in Lake

Being a Part of
Gov't. Lot 3
Section 35
T 38 N, R 9 E
Township of Sugar Camp
Oneida County, Wisconsin

SCALE: 1" = 40'



MAP # A 2323
DATE FILED.....
BY.....
DESCRIPTION FILED.....
ONEIDA CO. SURVEYOR'S OFFICE

S.T. HWY. "17"

100'

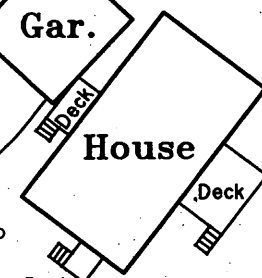
(N 18°53'50" E 97.26')
(N 19°36'23" E 97.14')

(N 18°53'50" E 97.26')
(N 19°07'21" E 97.32')

Driveway

-1-
25,947± Sq.Ft.
0.60± Acres

(S 69°03'11" E 299.26')
(S 69°00'53" E 298.79')
294.96'
(294.93')



Shed

House

Gar.

Wood Platform

Platform Encroaches 1.3'±

(N 71°32'39" W 261.81')
(N 71°33'00" W 261.85')

(S 38°21'16" W 152.82')
(S 38°20'12" W 152.89')
(S 37°15'26" W 152.02')
(S 37°11'20" W 151.85')

Jennie
Weber
Lake


SURVEYOR'S CERTIFICATE

" I HEREBY CERTIFY THAT I HAVE SURVEYED AND MAPPED THE LANDS SHOWN HEREON AND THAT, TO THE BEST OF MY KNOWLEDGE AND BELIEF, THIS SURVEY AND MAP IS A TRUE AND CORRECT REPRESENTATION THEREOF, AND THAT I HAVE COMPLIED WITH THE APPLICABLE REQUIREMENTS OF CHAPTER A-E 7 OF THE WISCONSIN ADMINISTRATIVE CODE, MINIMUM STANDARDS FOR PROPERTY SURVEYS.
DATED THIS 6TH DAY OF JULY, 2009.

Michael E. Weber
MICHAEL E. WEBER, RLS #2070

-Legend-

- ⊙ ONEIDA COUNTY ALUMINUM MONUMENT FOUND IN PLACE
- 1" IRON PIPE FOUND IN PLACE
- WOOD FENCE POST FOUND IN PLACE
- ⊕ 3/4" IRON PIPE FOUND IN PLACE
- ⊙ 1-1/4" IRON ROD FOUND IN PLACE
- △ COMPUTED POSITION
- () BEARING AND DISTANCE OF RECORD



Survey For
Ron Owczarek
210 Dickens Trail
Elgin, IL 60120

SCALE 1"=40' DATE 07-06-2009 DWN. BY. J.L.W.
Drawing No. **E3446**
Eagle Landmark Surveying, Inc.
5035 Hwy. 70 West, Eagle River, WI 54521
P & F (715)479-9810 eaglelandmark@verizon.net