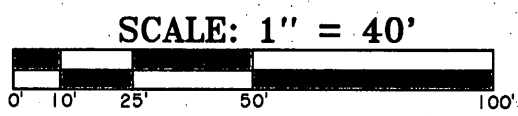
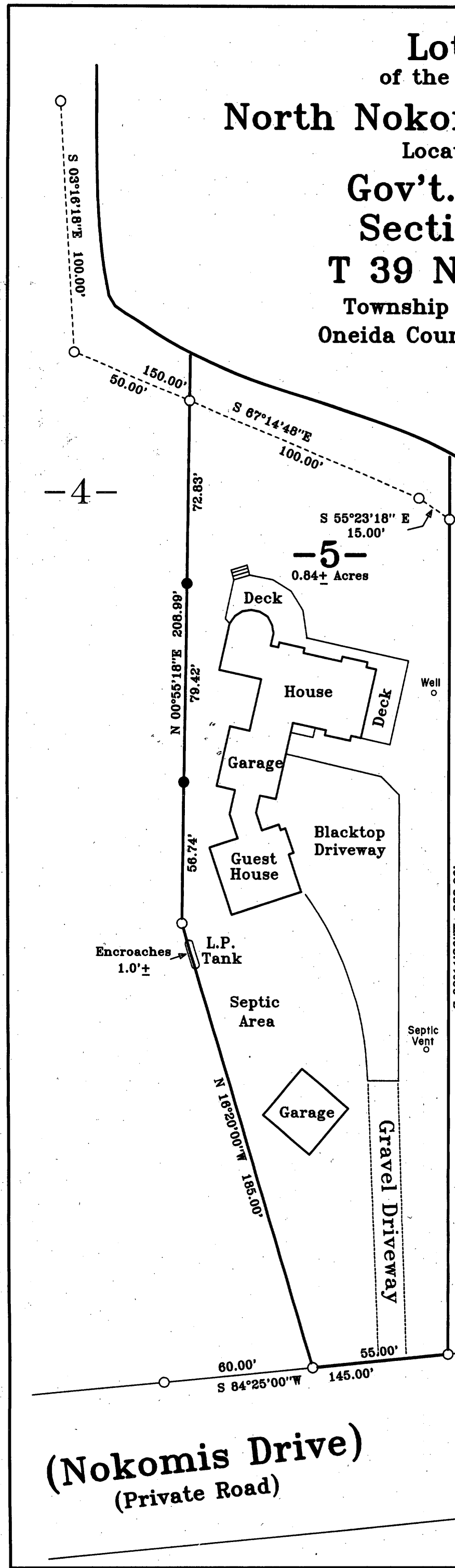


Lot 5
of the Plat of
North Nokomis Shores
Located in
Gov't. Lot 7
Section 24
T 39 N, R 8 E
Township of Newbold
Oneida County, Wisconsin

NOTE: All bearings are
from the Plat of North
Nokomis Shores.
(Bearings of Record)

MAP # **A 2324**
DATE FILED **9-30-09**
BY *[Signature]*
DESCRIPTION FILED
ONEIDA CO. SURVEYOR'S OFFICE

Nokomis
Lake



-SURVEY CERTIFICATE AND WAIVER-

Pursuant to Chapter A-E 7 of the Wisconsin Administrative Code, Eagle Landmark Surveying, Inc. is required to meet certain Minimum Standards for Property Surveys as specified in Sections 7.01 through 7.07 of this code. Our client has agreed to exclude certain surveying work from these requirements as allowed in Chapter A-E 7.01 (2).

The requirements of Chapter A-E 7 of the Wisconsin Administrative Code's Minimum Standards for Property Surveys which have been waived are listed below:


- Field measurements and angles as described in (A-E 7.06).
- Legal description prepared for this property (A-E 7.04).
- Monuments marking all property corners (A-E 7.03 & 7.07).
- Tie to a Public Land Survey System Corner (A-E 7.04).

I hereby certify, that to the best of my knowledge and belief, I have complied with the remaining requirements of Chapter A-E 7 of the Wisconsin Administrative Code, Minimum Standards for Property Surveys.

DATED THIS 22ND DAY OF JUNE, 2009.

[Signature]
JAMES L. WILL, RLS #1410

Eagle Landmark Surveying, Inc.
5035 Highway 70 West
EAGLE RIVER, WI. 54521



-Legend-

- 1" x 2" IRON PIPE AS SHOWN ON NORTH NOKOMIS SHORES PLAT
- 1" IRON PIPE SET 10-27-1998

Survey For
William Lasky
C/O Larry Meier
4643 Tanglewood Dr.
Eagle River, WI

(Nokomis Drive)
(Private Road)

Map # **E1462**