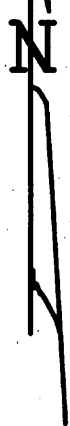


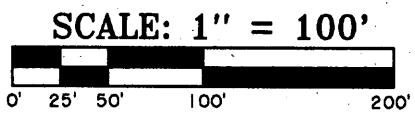
Section
Corner
8 9
17 16

BEARINGS ARE TRUE
BEARINGS BASED ON A
H.S. TUTTLE SURVEY
DATED 12/24/1950.

NOTE: I CHECKED H.S.
TUTTLE'S WEST LINE OF
GOV'T. LOT 1 WITH THE
COUNTY GPS SECTION
SUBDIVISION AND IT
CHECKS.



Being a Part of
Gov't. Lot 1
Section 17
T 39 N, R 9 E
Township of Sugar Camp
Oneida County, Wisconsin



SURVEYOR'S CERTIFICATE


" I HEREBY CERTIFY THAT I HAVE SURVEYED AND MAPPED THE LANDS SHOWN HEREON AND THAT, TO THE BEST OF MY KNOWLEDGE AND BELIEF, THIS SURVEY AND MAP IS A TRUE AND CORRECT REPRESENTATION THEREOF, AND THAT I HAVE COMPLIED WITH THE APPLICABLE REQUIREMENTS OF CHAPTER A-E 7 OF THE WISCONSIN ADMINISTRATIVE CODE, MINIMUM STANDARDS FOR PROPERTY SURVEYS.

DATED THIS 23RD DAY OF JULY, 2009.
James L. Will
JAMES L. WILL, RLS #1410

-Legend-

- ⊙ 2" BRASS CAPPED IRON PIPE FOUND IN PLACE
- 1" IRON PIPE FOUND IN PLACE
- 3" DIA. CONCRETE MONUMENT FOUND IN PLACE
- () BEARING AND DISTANCE OF RECORD
- 3/4" IRON PIPE FOUND IN PLACE

MAP # **A2327**
DATE FILED **9-30-09**
BY *[Signature]*
DESCRIPTION FILED
ONEIDA CO. SURVEYOR'S OFFICE



Survey For
Bell, Byatt & Haig
8563 Evergreen Drive
Eagle River, WI 54521

SCALE 1"=100' DATE 07/22/2009 DWN. BY. J.L.W.
Drawing No. **E3450** Eagle Landmark Surveying, Inc.
5035 Hwy. 70 West, Eagle River, WI 54521
P & F (715)479-9610 eaglelandmark@verizon.net