

Parcel -A- (Map No. 09-03mb)

A parcel of land being located in Government Lot 2, Section 3, Township 38 North, Range 7 East, Lake Tomahawk Township, Oneida County, Wisconsin, being parcel "-A-" shown on Map No. 09-03mb by Oestreich Surveying & Mapping, LLC, dated June 3rd, 2009, more particularly described as follows:

Commencing at the north quarter corner of Section 3, marked by a brass cap in concrete; thence S87°13'00"W 447.50 feet along the north line of Section 3 to a cement nail; thence S02°49'13"E 19.21 feet to the place of beginning, marked by an iron rod.

Thence S06°10'33"E 10.43 feet to an iron rod; thence S03°19'17"E 28.03 feet to an iron rod; thence S01°59'31"E 59.21 feet to an iron pipe; thence N02°49'13"W 97.65 feet to the place of beginning.

Together with and subject to covenants, easements, and restrictions of record, or of use.

Said parcel contain 49 square feet.


PART OF GOV'T. LOT 2 SECTION 3, T38N, R7E LAKE TOMAHAWK TOWNSHIP ONEIDA COUNTY, WISCONSIN

St. Hwy "47"

R/W Line

Vol. 763, Pg. 278

Brass cap in concrete monument found in place.



Bearing base assumed, referenced to part of the north line of section 3, bearing S87°13'00"W

-A-
49 sq. ft.

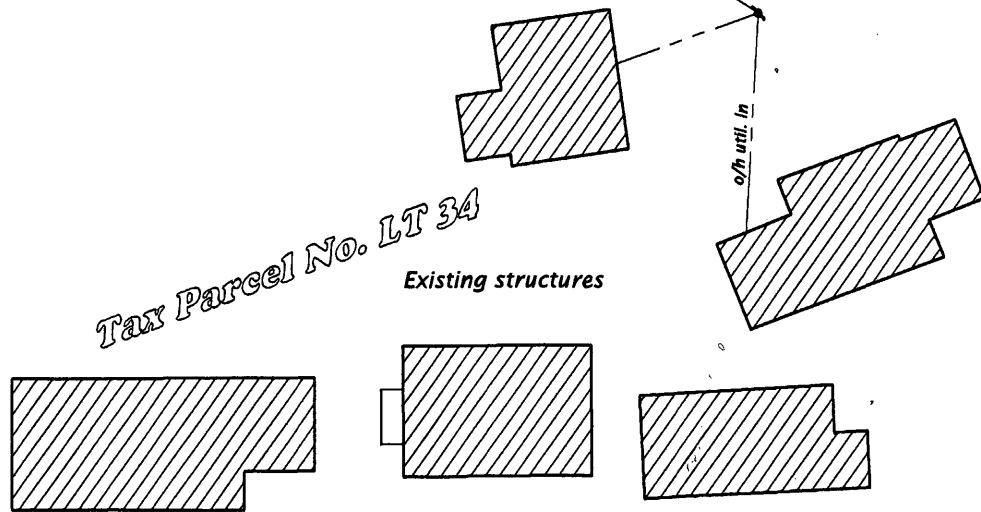
Tax Parcel 34-1
(No improvements shown)



Legend

- ⊕ = 1" x 1" angle iron found in place.
- ⊖ = 1.0" dia. iron pipe found in place.
- = Iron rod set, 0.6" dia. x 24" long.
- ⊕ = Cement nail set.

Pipe sizes are outside diameter dimension. Other corner monuments are as noted.



Tax Parcel No. LT 34


Existing structures

Tomahawk Lake

MAP # **A2332**
 DATE FILED **10-5-09**
 BY *[Signature]*
 DESCRIPTION FILED
 ONEIDA CO. SURVEYOR'S OFFICE

Note:
Parcel "A" shown hereon does not comply with the minimum size requirements as a singular buildable parcel, and shall be attached to Tax Parcel No. LT 34.

Oestreich
 Surveying &
 Mapping, LLC
 5946 Forest Lane
 Rhinelander, WI 54501
 Tel. (715) 362-5538
 RLS2118@charter.net



Map No. 09-03mb	File No. 3-387	Drafted by M. Oestreich	Sheet 1 of 1 sheet
-----------------	----------------	-------------------------	--------------------

SURVEYOR'S CERTIFICATE
 I, Michael L. Oestreich, Registered Land Surveyor No. S-21118, hereby certify that I have surveyed the property shown hereon; that this map represents as accurate survey of said property to the best of my knowledge and belief; that I have performed this survey by order of William Fricke; and that I have complied with the requirements of Wisconsin Administrative Code A-E 7.
 Date: 6/03/09