

MAP # **A 2343**
 DATE FILED 10-30-09
 BY PLH
 DESCRIPTION FILED
 ONEIDA CO. SURVEYOR'S OFFICE

**PART OF THE NE 1/4 OF THE NE 1/4, SEC. 13,
 T.38 N., R. 9 E. TOWN OF SUGARCAMP,
 ONEIDA COUNTY, WI.**

E 1/16
 1" iron pipe

sec. line

1011.20'

S 88° 03' 28" W

50' 50'

1341.20'

330.00'

SEC. COR.

CTH. "A"

S 86° 07' 07" W 303.37'

PARCEL -A-

157,073 SQ. FT.
 3.604 ACRES

512.55'

528.10'

66'

1311.25'

KING ROAD

sec. line

728.04'

1311.24'

1/4 COR.

S 0° 47' 54" W 1305.54'

728.00'

728.04'

500.09'

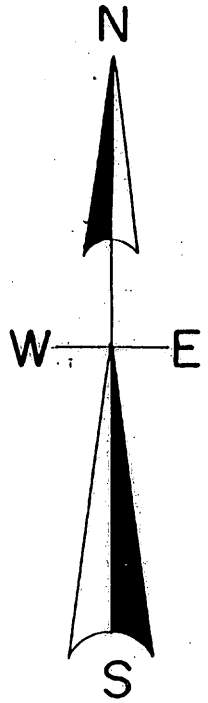
S 89° 02' 57" W 829.87'

300.26'

29.52'

N 0° 54' 02" E 1236.14'


N 89° 02' 57" E 301.56'



North is referenced to the east line
 Of sec. 13 being an Oneida County
 Coordinate system bearing of
 S 0° 47' 54" W.

SCALE

1" = 150'



LEGEND

- ⊙ FOUND SUBDIVISIONAL MONUMENT
See USPLS. Sheets
- SET SUBDIVISIONAL MONUMENT
- FOUND 1" IRON PIPE
- SET 1" IRON PIPE
- ⊙ FOUND 2" IRON PIPE
- △ COMPUTED POSITION


I, Todd Loftus, Registered Land Surveyor, hereby certify that I have surveyed the property shown hereon. That this map represents an accurate survey of said property to the best of my knowledge & belief. That I have performed this survey by order of Ann Ovsak and that I have complied with the applicable requirements of the Wisconsin Administrative Code A.E.7.

Description required for above parcel is on separate sheet.

DATE Sept 23, 2009

SIGNED Todd Loftus

LOFTUS SURVEYING



Survey for Ann & Donald Ovsak
 Rhinelander, WI.

LOFTUS SURVEYING
 860 BALSAM STREET
 RHINELANDER, WI. 54501
 TEL/FAX 715-369-1142
 HODAG28@HOTMAIL.COM

1649B6