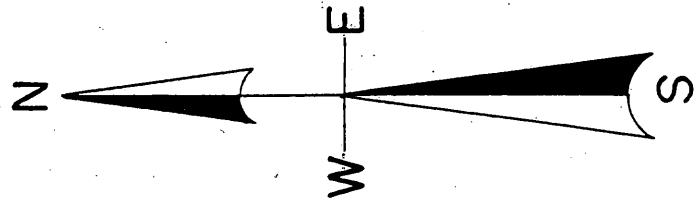


LOT 3 OF BLOCK I
OF THE RECORDED PLAT OF
E - WAU - NA
BEING PART OF
GOV'T. LOT 6, SEC. 14, T. 39 N., R. 6 E.
TOWN OF MINOCQUA, ONEIDA COUNTY, WI.



Mag. North


Surveyed for location of right of way
of Cedar Street as Platted on the
Plat of E - WAU - NA.

MAP # **A 2347**
DATE FILED **10-30-09**
BY **[Signature]**
DESCRIPTION FILED
ONEIDA CO. SURVEYOR'S OFFICE

LEGEND


- FOUND 1.25" IRON PIPE
- ▲ FOUND 2" IRON PIPE PUSHED OUT POSITION PROBABLY BY UTILITY'S
- FOUND 1/2" IRON PIPE
- FOUND 1" IRON PIPE
- (00') PLATTED DISTANCE

SCALE



A 2347

I, Todd Loftus, Registered Land Surveyor, hereby certify that I have surveyed the property shown hereon. That this map represents an accurate survey of said property to the best of my knowledge & belief. That I have performed this survey by order of **TODD LOFTUS** and that I have complied with the applicable requirements of the Wisconsin Administrative Code A.E.7.



Survey for Joseph Tomczak
Deer Park, IL.

LOFTUS SURVEYING
860 BALSAM STREET
RHINELANDER, WI. 54501
TEL/FAX 715-369-1142
HODAG28@HOTMAIL.COM

1640B6

DATE **Aug 12, 2009**

SIGNED **[Signature]**

LOFTUS SURVEYING

