

A 2379

**SURVEY OF THE NORTH LINE OF THE N 1/2 OF THE NW 1/4,
SEC. 25, T. 36 N., R. 11 E., TOWN OF MONICO,
ONEIDA COUNTY, WI.**

| | |
|------------------------------|-------------|
| MAP # | A 2379 |
| DATE FILED | 2/10/10 |
| BY | [Signature] |
| DESCRIPTION | |
| ONEIDA CO. SURVEYOR'S OFFICE | |

North is referenced to the
Oneida County Coordinate system.

SEC. COR.

23 24
26 25

SECTION 24


S 88° 58' 03" W 2758.74'

LINE BLAZED & PAINTED

SECTION 25

1/4 COR.

24


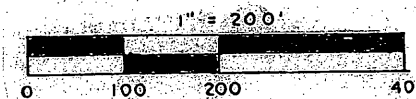


I, Todd Loftus, Registered Land Surveyor, hereby certify that I have surveyed
the line shown hereon. That this map represents an accurate survey of said
line to the best of my knowledge & belief. That I have performed this survey
by order of Frank Kovac and that I have complied with the
Applicable requirements of the Wisconsin Administrative Code A.E.7.

LEGEND

● SUBDIVISIONAL MONUMENT FOUND
SEE U.S.P.L.S. SHEETS

SCALE



Survey for Frank Kovac
Monico, WI.

LOFTUS SURVEYING
860 BALSAM STREET
RHINELANDER, WI. 54501
TEL/FAX 715-369-1142
HODAG28@HOTMAIL.COM

A 2379 LOFTUS SURVEYING

A 2379 1660B6