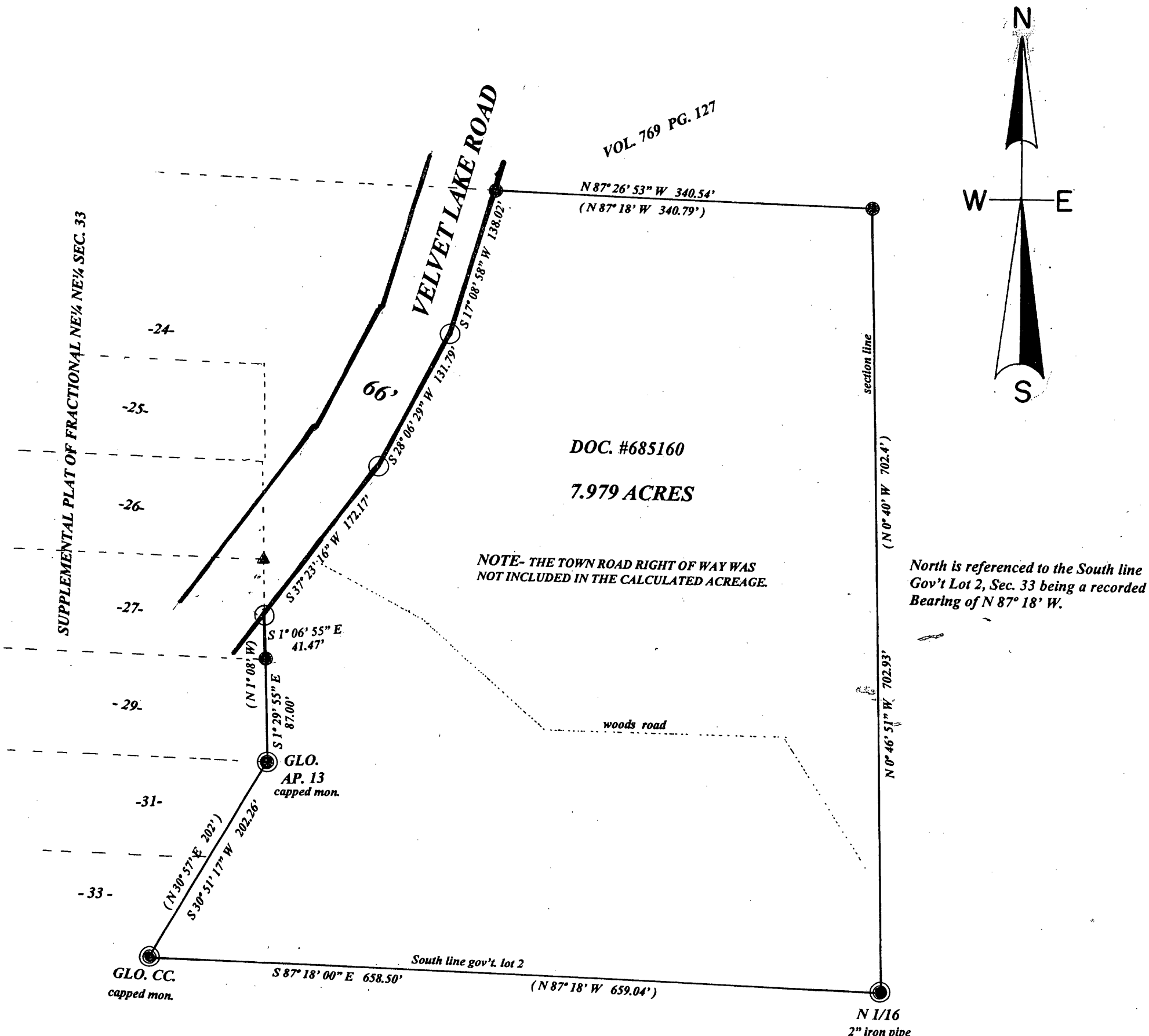


A 2461

PART OF GOV'T. LOT 2, SEC. 33, T. 37 N., R. 8 E.,
TOWN OF NEWBOLD, ONEIDA COUNTY, WI.

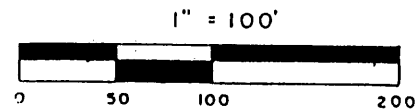
MAP #	A 2461
DATE FILED	9/16/10
BY	JH
DESCRIPTION FILED	
ONEIDA CO. SURVEYOR'S OFFICE	



LEGEND

- SUBDIVISIONAL MONUMENT OF RECORD
 - FOUND 1" IRON PIPE
 - ▲ FOUND Mag. Nail
 - SET 1" IRON PIPE
- (bearing & distance of record)
F.R. WINCENTSEN JULY 12, 1948

SCALE




DATE Aug 26, 2010

SIGNED Todd Loftus

LOFTUS SURVEYING

I, Todd Loftus, Registered Land Surveyor, hereby certify that I have surveyed the property shown hereon. That this map represents an accurate survey of said property to the best of my knowledge & belief. That I have performed this survey by order of Joseph Alderton and that I have complied with the applicable requirements of the Wisconsin Administrative Code, A.E.7.

A 2461



A 2461

Survey for Joseph Alderton
Neenah, WI.

LOFTUS SURVEYING
860 BALSAM STREET
RHINELANDER, WI. 54501
TEL/FAX 715-369-1142
HODAG28@HOTMAIL.COM

1681B6