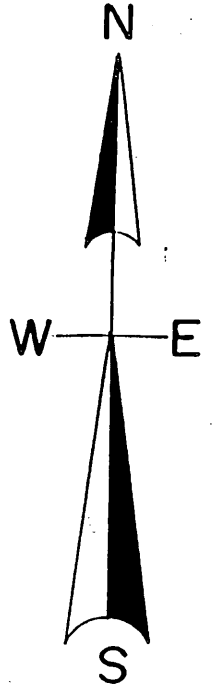


SURVEY OF THE NW 1/4 OF THE NW 1/4, SEC. 21, T.38 N., R. 10 E., TOWN OF SUGARCAMP, ONEIDA COUNTY, WI.



SEC. COR.
Ripco Mon.

17 16
20 21

N 83° 56' 53" W 1201.38'

(S 83° 56' 53" E 2403.71')

N 83° 56' 53" W 1202.52'

1/4 COR
1/2" iron pipe

(N 0° 32' 52" E 1270.57')
S 0° 32' 52" W 1270.57'

NW - NW

N 0° 48' 46" W 1295.68'

NE - NW

(N 2° 04' 20" W 1321.34')

North is referenced to the
West line sec. 21, being a
Bearing of N 0° 32' 52" E.

Survey based on Glen Barkers
Retracement survey of Sec. 21
Dated 10-28-1999.

N 1/16
1.5" iron pipe

Old 12" Cedar BT. Bears
N 13° 46' 07" E, 19.68'

S 82° 56' 30" E 1234.57'

Blazed & Painted

NW 1/16
1" iron pipe

(S 82° 56' 30" E 2468.95')

S 82° 56' 30" E 1234.57'

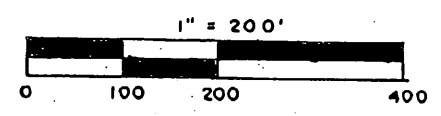
C-N 1/16
Ripco Mon.

1/4 COR
Ripco Mon.

I, Todd Loftus, Registered Land Surveyor, hereby certify that I have surveyed the property shown hereon. That this map represents an accurate survey of said property to the best of my knowledge & belief. That I have performed this survey by order of Rebecca Nitke and that I have complied with the applicable requirements of the Wisconsin Administrative Code A.E.7.

DATE Sept. 17, 2010
SIGNED Todd Loftus
LOFTUS SURVEYING


SCALE



LEGEND

- SUBDIVISIONAL MONUMENT OF RECORD
See U.S.P.L.S. sheets
- SUBDIVISIONAL MONUMENT SET
(BEARING & DISTANCE OF RECORD)

MAP #	A 2497
DATE FILED	12/28/10
BY	TJL
DESCRIPTION FILED	
ONEIDA CO. SURVEYOR'S OFFICE	



Survey for Rebecca Nitke
Rhineland, WI.

LOFTUS SURVEYING
860 BALSAM STREET
RHINELANDER, WI. 54501
TEL/FAX 715-369-1142
HODAG28@HOTMAIL.COM