

MAP # **A 2509**

DATE FILED 11/14/11

BY DA


DESCRIPTION FILED

ONEIDA CO. SURVEYOR'S OFFICE

A 2509

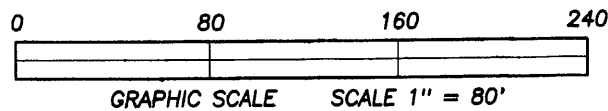
Town Road right-of-way, 66 feet in width, as surveyed and mapped by Wilderness Surveying, Inc. November, 1979. Oneida County Survey Map No. C448.

RECORD BEARINGS ASSUMED:
referenced to the north line of the lands shown hereon per Document No. 643518; i.e. N 85°59'00"E

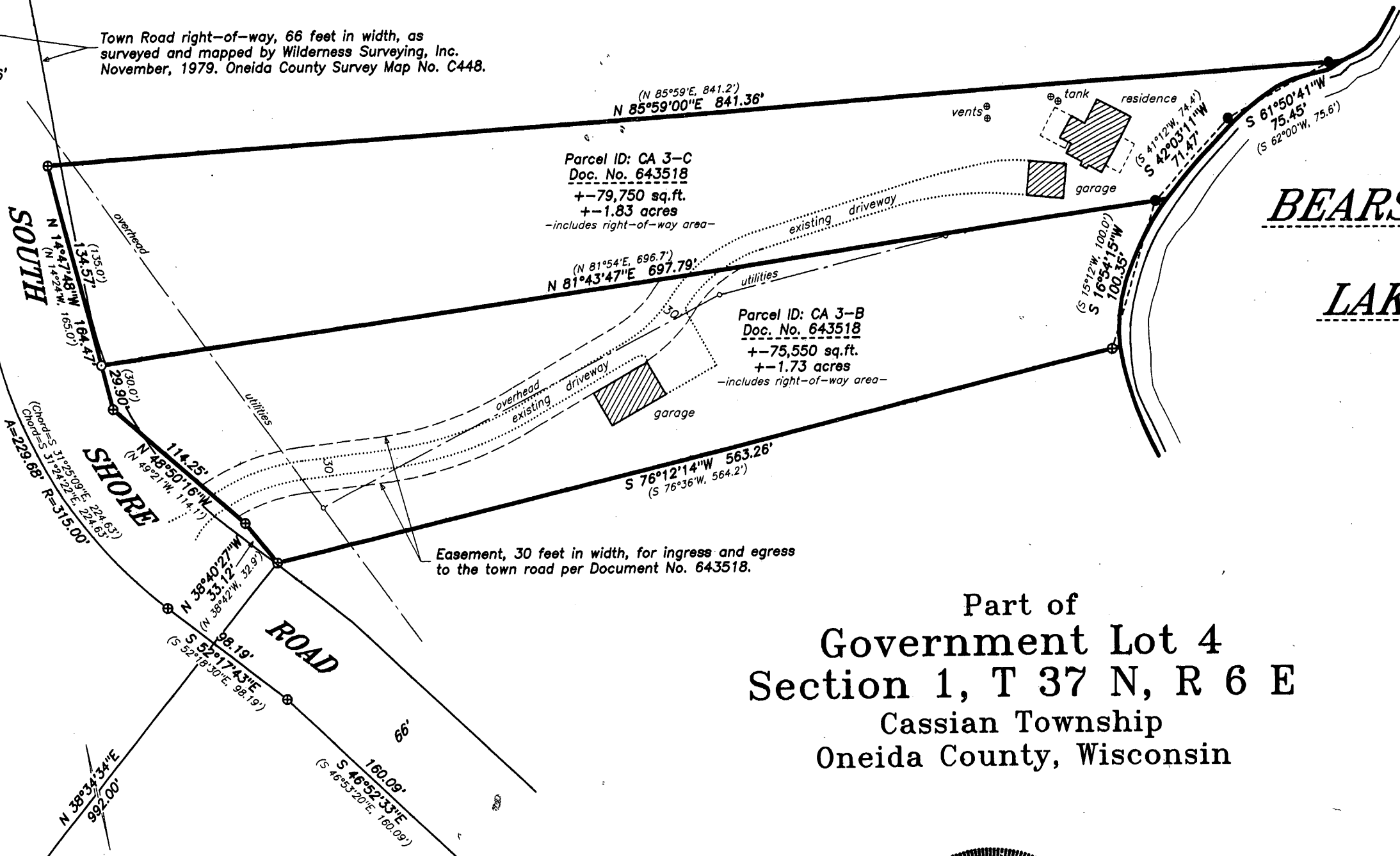


LEGEND:

- ⊙ 5/8" diameter iron rod set
- ⊕ 1" diameter iron pipe found
- 2" diameter iron pipe found
- ⊗ 2" diameter brass capped iron pipe found
- () bearing and/or distance of record



West 1/4 Corner Section 1



BEARSKIN LAKE

Part of
Government Lot 4
Section 1, T 37 N, R 6 E
Cassian Township
Oneida County, Wisconsin

SURVEYOR'S CERTIFICATE:

I, David A. Konopacky, hereby certify that I have surveyed the parcel of land shown hereon; that this map represents an accurate survey of said lands to the best of my knowledge and belief; and that I have complied with the applicable requirements of the Wisconsin Administrative Code Section A-E 7. Legal descriptions have been provided on separate sheets.

David A. Konopacky

David A. Konopacky
Registered Land Surveyor No. 2566

11-16-10
Date



Chuck & Linda Roberts
27W 234 Warrenville Ave.
Wheaton, IL 60189

Map Scale: 1" = 80' Date: 11/16/10 Drafted by: DAK

Project No. **5092** NORTHWOODS SURVEYING
P.O. BOX 1002, LAND O'LAKES, WISCONSIN 54540

A 2509

A 2509