

SURVEY OF DOCUMENT #672677 AS LOCATED IN PART OF THE SE 1/4 OF THE SE 1/4, SEC. 16, T. 37 N., R. 8 E., TOWN OF NEWBOLD, ONEIDA COUNTY, WI.

CSM. V.17, P. 3017

se cor. Lot 1

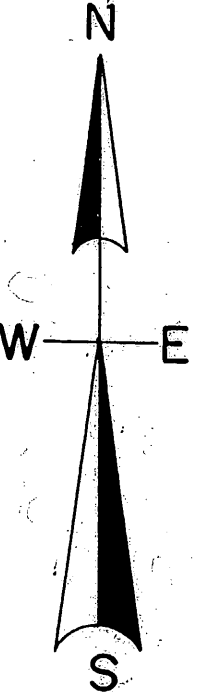
sw cor. Lot 4

S 89° 07' 48" W 1364.31' (S 89° 07' 48" W 1364.47')

Old blazed line

66'

APPERSON DRIVE



16.886 ACRES

1" Ip. Inside Of 2.5" Ip.

N 89° 04' 39" E 194.55'

1" Ip.

shed

17.25'

16.96'

N 89° 03' 35" E 188.48'

ne cor. Lot 1

1" Ip.

(N 89° 57' E 383.6') (N 89° 53' 24" E 383.48')

North is referenced to the Oneida county coordinate system South line SE 1/4 being S 88° 49' 36" W.

CSM. V.6, P.1573


I, Todd Loftus, Registered Land Surveyor, hereby certify that I have surveyed the property shown hereon. That this map represents an accurate survey of said property to the best of my knowledge & belief. That I have performed this survey by order of Sharon Larson and that I have complied with the applicable requirements of the Wisconsin Administrative Code A.E.7.

Description required for above parcel is on separate sheet.

DATE Feb 15, 2011

SIGNED [Signature]

LOFTUS SURVEYING



Survey for Sharon Larson Rhinelander, WI.

LOFTUS SURVEYING 860 BALSAM STREET RHINELANDER, WI. 54501 TEL/FAX 715-369-1142 HODAG28@HOTMAIL.COM

1691B6 A2527

S 3° 09' 37" W 524.30'

1" Ip.

(N 86° 09' E 295.61') N 88° 49' 36" E 295.66'

1" Ip.

S 3° 12' 52" W 192.48' (S 3° 1' E 295.61') old blazed line

1.5" Ip.

108.62' N 81° 24' 43" E 1" Ip.

N 81° 30' 29" E 577.85' (N 82° 25' E 578.6')

N 4° 19' 43" E 290.35' (N 5° 03' E 290.3') old blazed line N 4° 03' 35" E 290.3' (S 02° 35" E 290.28') old blazed line

1" Ip.

100'

CENTERLINE STH. "47"


LEGEND

● FOUND IRON PIPE

(0.0') BEARING AND DISTANCE OF RECORD

SCALE

1" = 100'



MAP # A2527 DATE FILED 5/2/11 BY [Signature] DESCRIPTION FILED ONEIDA CO. SURVEYOR'S OFFICE

DOC.#618632