

DATE FILED 7/12/11

BY JH

DESCRIPTION FILED

ONEIDA CO. SURVEYOR'S OFFICE


BEARING BASIS OF RECORD

Being a Part of Gov't. Lot 6, Section 20 T 39 N, R 11 E Town of Three Lakes Oneida County, Wisconsin

NOTE: Bearings are based on the Westerly line of Certified Survey Map No. 2862 bearing S 01°26'54"W.

NOTE: Legal description is provided on a separate sheet.

SCALE: 1" = 80'



SURVEYOR'S CERTIFICATE

I HEREBY CERTIFY THAT I HAVE SURVEYED AND MAPPED THE LANDS SHOWN HEREON AND THAT, TO THE BEST OF MY KNOWLEDGE AND BELIEF, THIS SURVEY AND MAP IS A TRUE AND CORRECT REPRESENTATION THEREOF, AND THAT I HAVE COMPLIED WITH THE APPLICABLE REQUIREMENTS OF CHAPTER A-E 7 OF THE WISCONSIN ADMINISTRATIVE CODE, MINIMUM STANDARDS FOR PROPERTY SURVEYS.

DATED THIS 10th DAY OF MAY, 2011.

Michael E. Weber MICHAEL E. WEBER, R.L.S. 2070

-Legend-

- ONIEDA COUNTY IRON PIPE-BRASS CAP IN PLACE
ONIEDA COUNTY ALUMINUM CAPPED MONUMENT IN PLACE
5"x 5" CONCRETE MONUMENT FOUND IN PLACE
1-1/2" IRON PIPE FOUND IN PLACE
1-1/4" IRON PIPE FOUND IN PLACE
1" IRON PIPE FOUND IN PLACE
RAILROAD IRON FOUND IN PLACE
1" IRON PIPE SET
WOOD STAKE SET
COMPUTED ANGLE POINT
BEARING & DISTANCE OF RECORD

1-1/2" pipe found S 65°07'32"W 4.01' from pipe set in old pipe hole.

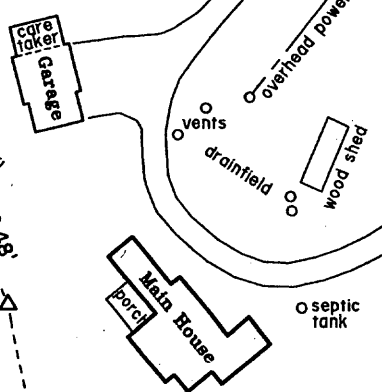
(N 89°02'15"E 430.91')
(N 89°03'56"E 430.91')
(N 85°E 434')

Document No. 399816

Certified Survey Map No. 2862

8041 Burchmore Road Document No. 684009

156,300±Sq.Ft. 3.59±Acres (Including Town Road R/W)




Round Lake

Planting

Ground

N 05°00'53"W 76.43'
S 13°06'20"W 60.24'



Survey For John Seefeld 8041 Burchmore Road Three Lakes, WI 54562

SCALE 1" = 80' DATE 5/10/2011 DWN. BY. TAB
Drawing No. 8839-1 Eagle Landmark Surveying, Inc. 5035 Hwy. 70 West, Eagle River, WI 54521 P&F (715)479-9610 eaglelandmark@frontier.com