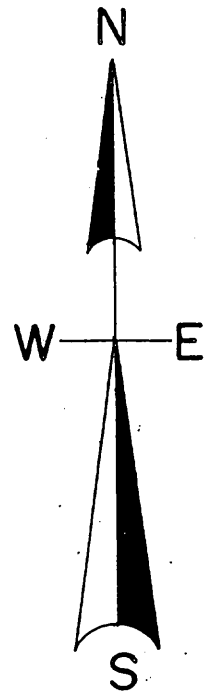
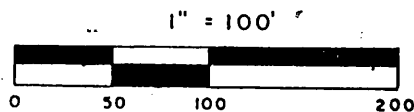


**SURVEY OF PART OF VOL. 64, PG. 185
AS LOCATED IN PART OF THE
SE 1/4 OF THE SW 1/4, SEC. 20,
T. 37 N., R. 7 E., TOWNSHIP OF CASSIAN,
ONEIDA COUNTY, WI.**

North is referenced to the N-S 1/4 line being an assumed bearing of N 2° 04' 51" W.



SCALE



LEGEND

- SUBDIVISIONAL MONUMENT FOUND
- FOUND 1" IRON PIPE
- SET 1" IRON PIPE
- (0.0') BEARING & DISTANCE OF RECORD


I, Todd Loftus, Registered Land Surveyor, hereby certify that I have surveyed the property shown hereon. That this map represents an accurate survey of said property to the best of my knowledge & belief. That I have performed this survey by order of Donna Hejtmanek and that I have complied with the applicable requirements of the Wisconsin Administrative Code A.E.7.

Description required for above parcel is on separate sheet.

DATE Aug 30, 2011

SIGNED

LOFTUS SURVEYING



Survey for Donna Hejtmanek
Harshaw, WI.

LOFTUS SURVEYING
860 BALSAM STREET
RHINELANDER, WI. 54501
TEL/Fax 715-369-1142
HODAG28@HOTMAIL.COM

1715B6 A2576

MAP # **A2576**
 DATE FILED 9/16/11
 BY [Signature]
 DESCRIPTION FILED
 ONEIDA CO. SURVEYOR'S OFFICE

DESCRIPTION**Parcel -A-**

A strip of land located in part of the Southeast ¼ of the Southwest ¼, Section 20, Township 37 North, Range 7 East, Township of Cassian, Oneida County, Wisconsin and more particularly described as follows:

Commencing at the South ¼ corner of said section 20, thence along the N-S ¼ line N 2° 04' 51" W, 1315.17' to the C-S 1/16 corner marked by an iron rod, thence S 89° 14' 25" W, 33.01' to an iron pipe and the point of beginning, thence S 2° 04' 50" E, 879.80' to an iron pipe, thence S 88° 43' 51" W, 67.02' to an iron pipe, thence N 2° 04' 50" W, 880.40' to an iron pipe, thence N 89° 14' 25" E, 67.02' to the place of beginning.

Subject to easements, restrictions, reservations and rights of way of record or in use.

Said strip of land contains 58,973 square feet.

To accompany map #1715B6 of this survey.