

A 2577

Part of the NW 1/4 of the SW 1/4 SECTION 7, T39N, R6E

Town of Minocqua
Oneida County, Wisconsin

MAP #	A 2577
DATE FILED	9/16/11
BY	R.H.
DESCRIPTION FILED	
ONEIDA CO. SURVEYOR'S OFFICE	



6" diam. conc. mon. with cracked IECW tablet found see USPLS mon. record
N 256837.293 USft ONEIDA91
E 165816.860 USft


determined using static GPS offsets referenced to control station 2685

N0°02'37"E
2633.25'

Plat of Riverwood

Plat of Tomahawk River Pines

cotton picker spindle set see USPLS mon. record



River Pine Road
383.00'

PRIVATE ROAD

(N88°11'E, 1001.35')

1001.55'

N88°39'30"E

349.97'
(350.0')

268.58'

C-W 1/16 COR.
1-1/2" diam. iron pipe fd.
jack pine 11" S35'E, 50.0'

gravel roadway

1" iron pipe fd. (bent)

Doc. No. 616996


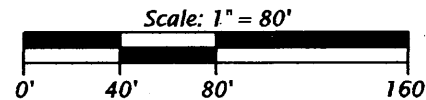
Doc. No. 640981

I, Jeffrey W. Austin, Registered Land Surveyor No. S-1885, hereby certify that I have surveyed the property shown hereon; that this map represents an accurate survey of said property to the best of my knowledge and belief; that I have performed this survey by order of Jennifer M. Austin; and that I have complied with the requirements of Wisconsin Administrative Code A-E 7.

Registered Land Surveyor # S-1885
Dated this 21st day of August, 2011

Mercer Lake Road

- = 1-3/4" diam. iron pipe found
- = 3/4" diam., 24" long iron rod set
- () = previously recorded



JW Austin Associates
Northwoods Land Surveyors

P.O. Box 111, 10865 River Pine Rd., Minocqua, Wisconsin 54548
(715) 356-2559 - email: jeff@resurvey.org - web: www.resurvey.org

Map No. 11-06 CAD by J.W. Austin

Oneida County Grid
derived from static
GPS observations

A 2577

A 2577