

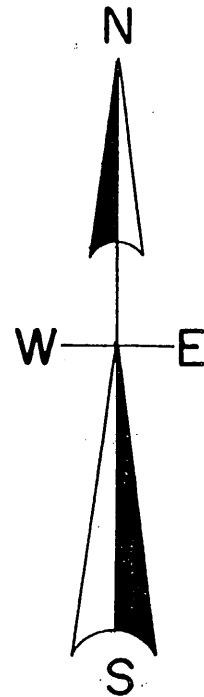
MAP # **A 2583**
 DATE FILED 9/28/11
 BY LH
 DESCRIPTION FILED
 ONEIDA CO. SURVEYOR'S OFFICE

**SURVEY OF THE NORTH LINE OF DOC.#629117
 AS LOCATED IN PART OF GOV'T. LOT 1, SEC. 13, T. 36 N., R. 8 E.,
 TOWN OF CRESCENT, ONEIDA COUNTY, WI.**

A 2583

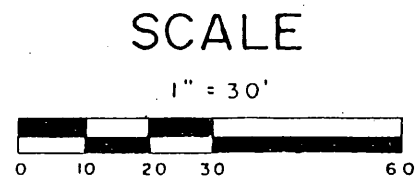
LEGEND

- FOUND 1/2" IRON PIPE
- FOUND 1" IRON PIPE
- SET SURVEYORS SPIKE
- (0.0') BEARING & DISTANCE OF RECORD



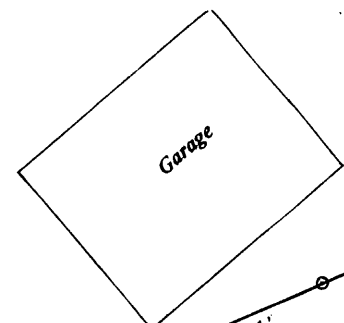
North is referenced to the South line of Lot 1 of CSM V2, P478
 Being a recorded bearing of N 66° 39' E.

TIMBER LODGE ROAD

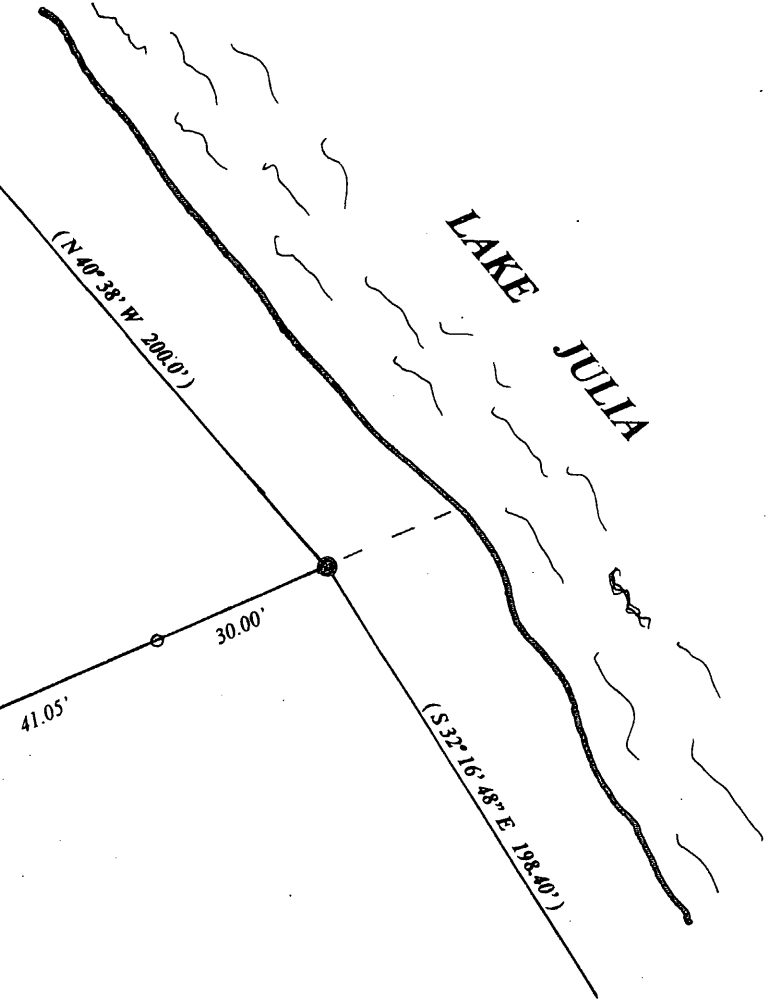


LOT 1 CSM. V. 2. P. 478

N 66° 39' 00" E 330.52'
 (N 66° 39' 00" E 330.50')
 109.20' yard area encroachment




28.85' area of bituminous driveway encroachment
 21.12' 22.97' 9.44'



DOC. # 629117

I, Todd Loftus, Registered Land Surveyor, hereby certify that I have surveyed the line shown hereon. That this map represents an accurate survey of said line to the best of my knowledge & belief. That I have performed this survey by order of David Fiegen and that I have complied with the applicable requirements of the Wisconsin Administrative Code A.E.7.

DATE Aug 19, 2011
 SIGNED Todd Loftus
 LOFTUS SURVEYING



survey for David Fiegen
 Wadsworth, IL
 LOFTUS SURVEYING
 860 BALSAM STREET
 RHINELANDER, WI. 54501
 TEL/FAX 715-369-1142
 HODAG28@HOTMAIL.COM

A 2583

1712B6

A 2583