


A 2587

The West Line
of
Volume 327 Deeds, Page 533
Being part of
GOV'T. LOT 7
SECTION 18, T38N, R8E
Town of Newbold
Oneida County, Wisconsin

MAP # **A 2587**
DATE FILED *10/20/11*
BY *RH*
DESCRIPTION FILED
ONEIDA CO. SURVEYOR'S OFFICE



North
Shore
Drive

Vol. 327 D,

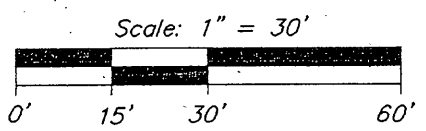
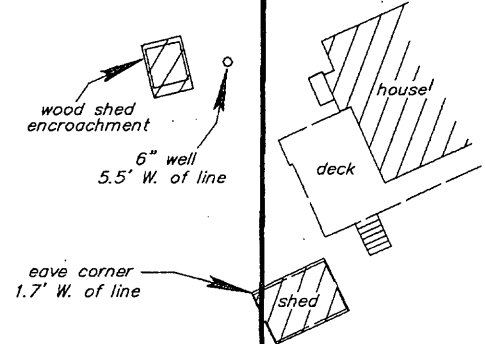
p. 533

Bearings Magnetic,
based on the E. Line of
CSM #686 bearing S0°30'13"W

CSM

#686

(S0°06'E, 340.0')
(S0°06'W, 340.0')
(S0°30'13"W, 341.77')
(S0°30'13"W, 342.03')
S0°30'13"W
342.06'



- = 1-1/2" iron pipe found
- = 1-1/4" iron pipe found
- () = previously recorded

NOTE: This survey is not a "property survey" as defined in A-E 7.02 Wis. Adm. Code.
This survey was done by order of David Feldhausen.

Two
Sisters
Lakes

Foltz and Associates, Inc.

Surveyors Engineers
8612 Highway 51 North, Minocqua, Wisconsin 54548
(715) 356-9485 fax (715) 356-1841

A 2587

A 2587