

RETRACEMENT SURVEY
OF THE WEST & SOUTH LINE OF THE NE 1/4 OF THE SW 1/4,
SEC. 30, T. 38 N., R. 8 E, TOWN OF NEWBOLD,
ONEIDA COUNTY, WI.

1" iron pipe
C-W 1/16

line blazed & painted

1013.78'
(1013.48')

N 4° 59' 13" W 1313.98'
(N 4° 58' W 1313.48')

300.20'
(300')

SW 1/16
1" iron pipe

RIVER VIEW DR

344.86'
(344.69')

299.83'
(300')

S 89° 59' 15" E 1303.76'

(S 89° 57' E 1304.69')

359.57'
(360')

line blazed & painted

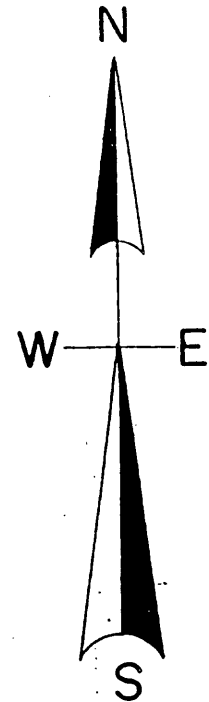
299.50'
(300')

C-S 1/16
1" iron pipe

NE SW

GOV'T. LOT 2

North is referenced to the
N-S 1/4 line being an assumed
Bearing of N 4° 49' 07" W.



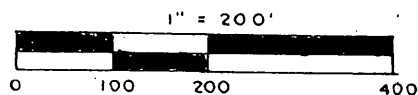
LEGEND

⊙ SUBDIVISIONAL MONUMENT OF RECORD

● FOUND 1" IRON PIPE
ON OR NEAR LINE

(BEARING & DISTANCE by F.R. WINCENSEN dated 1962)

SCALE



MAP # A 2614

DATE FILED 2/14/12

BY [Signature]

DESCRIPTION FILED


ONEIDA CO. SURVEYOR'S OFFICE

N 4° 49' 07" W 1297.92'
N-S 1/4 LINE (N 4° 45' 20" W 1297.93')

30
31

1/4 COR.
Oneida County Monument

I, Todd Loftus, Registered Land Surveyor, hereby certify that I have surveyed the lines shown hereon. That this map represents an accurate survey of said lines to the best of my knowledge & belief. That I have performed this survey by Order of Bruce Wendt and that I have complied with the applicable requirements of the Wisconsin Administrative Code A.E. 7.



Survey for Bruce Wendt
McNaughton, WI.

LOFTUS SURVEYING
860 BALSAM STREET
RHINELANDER, WI. 54501
TEL/FAX 715-369-1142
HODAG28@HOTMAIL.COM

1728B6