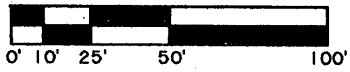


Big Fork Lake

Lot 4 of Certified Survey Map No. 3146

Located in
Gov't. Lot 3, Section 34
T 39 N, R 11 E
Town of Three Lakes
Oneida County, Wisconsin

SCALE: 1" = 60'



SURVEYOR'S CERTIFICATE

" I HEREBY CERTIFY THAT I HAVE SURVEYED AND MAPPED THE LANDS SHOWN HEREON AND THAT, TO THE BEST OF MY KNOWLEDGE AND BELIEF, THIS SURVEY AND MAP IS A TRUE AND CORRECT REPRESENTATION THEREOF, AND THAT I HAVE COMPLIED WITH THE APPLICABLE REQUIREMENTS OF CHAPTER A-E 7 OF THE WISCONSIN ADMINISTRATIVE CODE, MINIMUM STANDARDS FOR PROPERTY SURVEYS.

DATED THIS 14th DAY OF FEBRUARY, 2012.

THOMAS A. BOETTCHER, R.L.S. 1763

-Legend-

- 1" IRON PIPE FOUND IN PLACE
- () BEARING AND DISTANCE OF RECORD

NOTE: This survey is a revision of previous Survey No. E2725 dated 4/27/2005 by Eagle Landmark Surveying, Inc. We remarked the corners and the lines for Lot 4 during the course of this survey.

N 01°35'34"E 633.84'

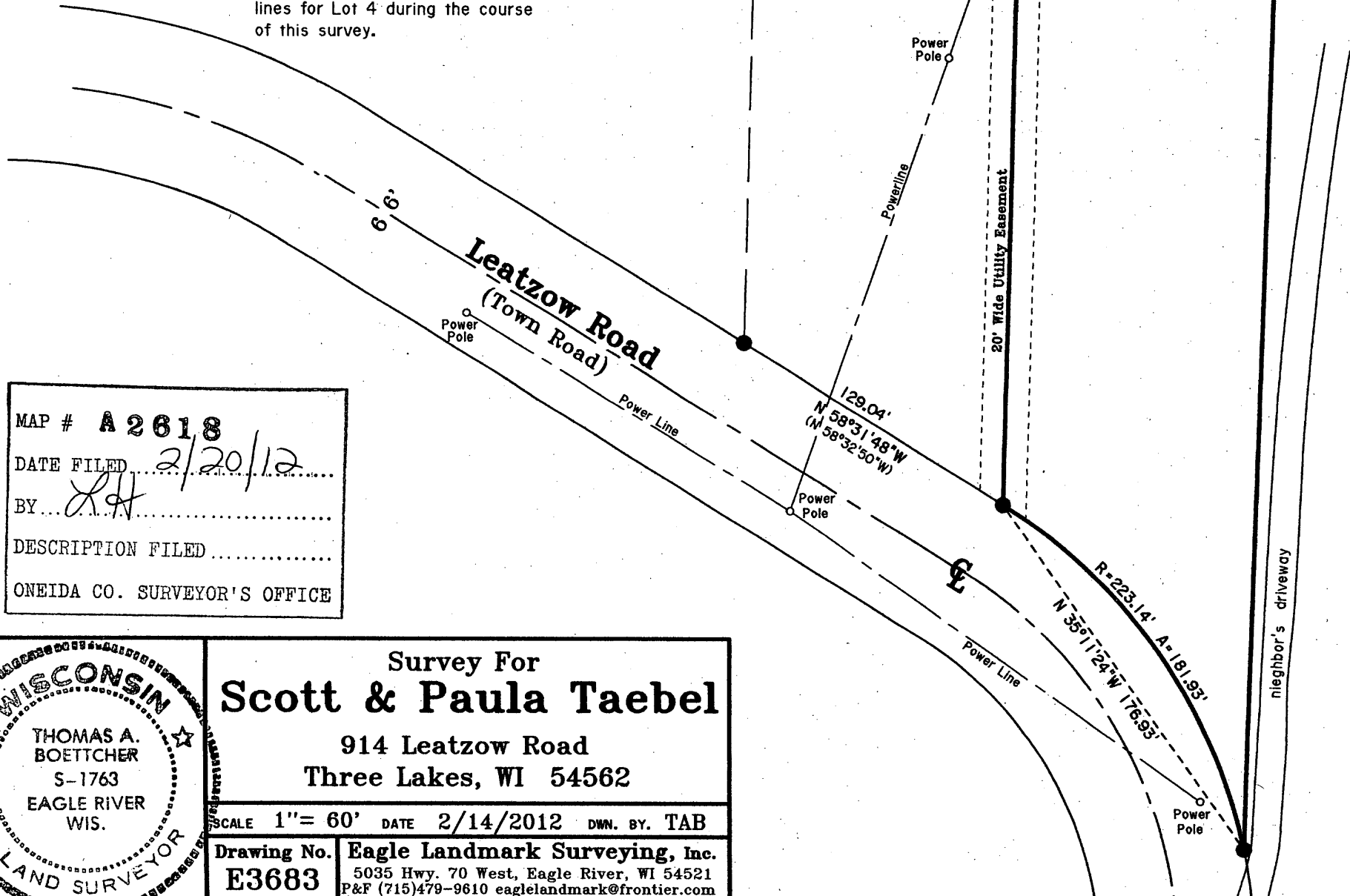
"Taebel"

-3-
74,340±Sq.Ft.
1.71±Acres


N 01°35'34"E 694.76'

-4-
77,850±Sq.Ft.
1.79±Acres

S 02°02'44"W 753.12'
(S 2°02'44"W 753.08')



MAP # **A 2618**
 DATE FILED 2/20/12
 BY [Signature]
 DESCRIPTION FILED.....
 ONEIDA CO. SURVEYOR'S OFFICE



Survey For
Scott & Paula Taebel
 914 Leatzow Road
 Three Lakes, WI 54562

SCALE 1" = 60' DATE 2/14/2012 DWN. BY. TAB

Drawing No. **E3683** Eagle Landmark Surveying, Inc.
 5035 Hwy. 70 West, Eagle River, WI 54521
 P&F (715)479-9610 eaglelandmark@frontier.com