
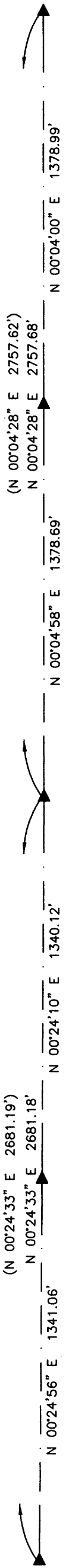


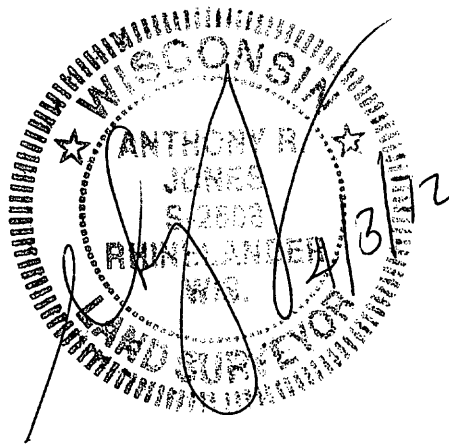
MAP # **A 2626**
 DATE FILED 4/10/12
 BY ARJ
 DESCRIPTION FILED
 ONEIDA CO. SURVEYOR'S OFFICE

PRE-CONSTRUCTION SURVEY
 OF THE EAST LINE OF THE SOUTHEAST 1/4 OF SECTION 17 AND THE EAST LINE OF THE NORTHEAST 1/4 OF SECTION 20, ALL IN TOWNSHIP 36 NORTH, RANGE 9 EAST, TOWN OF PELICAN, ONEIDA COUNTY WISCONSIN



NORTH BASED ON THE ONEIDA COUNTY COORDINATE SYSTEM

RECORD BEARINGS BASED ON PUBLISHED COORDINATES FOR THE E 1/4, SEC. 20, THE SE CORNER OF SEC. 17 AND THE EAST 1/4 OF SEC. 17, ALL IN T36N, R9E



▲ FOUND RR SPIKE IN B/T

SURVEYOR'S CERTIFICATE

I, ANTHONY R. JONES, WISCONSIN REGISTERED LAND SURVEYOR No. S-2508, TO HEREBY CERTIFY THAT I HAVE MADE THIS SURVEY FOR PRE-ROAD CONSTRUCTION PURPOSES, THAT THIS MAP, IN MY OPINION, IS A TRUE AND CORRECT REPRESENTATION OF THAT SURVEY, AND THAT I HAVE COMPLIED WITH THE PROVISIONS OF CHAPTER AE-7 OF THE WISCONSIN ADMINISTRATIVE CODE.

Anthony R. Jones 4/3/12
 ANTHONY R. JONES, R.L.S. No. S-2508



IF THE SURVEYOR'S SEAL IS NOT WET STAMPED IN RED AND SIGNED IN OPPOSABLE INK, THE PLAT IS A COPY THAT SHOULD BE ASSUMED TO CONTAIN UNAUTHORIZED ALTERATIONS. THE CERTIFICATION CONTAINED ON THIS DOCUMENT DOES NOT APPLY TO COPIES, INCLUDING DIGITAL REPRODUCTIONS, UNLESS OVER-STAMPED IN RED BY SAME SURVEYOR.

INFORMATION ON THIS MAP IS VALID FOR ONE YEAR PAST THE DATE STAMPED HEREON.

A.R. JONES LAND SURVEYING RHINELANDER, WI 715.362.8409; arjsurveying@newnorth.net		
DRAWN BY: ARJ	DATE: 4/3/2012	ONEIDA COUNTY LAND INFORMATION OFFICE RHINELANDER, WI 54501
REVISION No.	DATE:	
SCALE: 1"=400'	SHEET: 1/1	PROJECT NUMBER: Germond Road