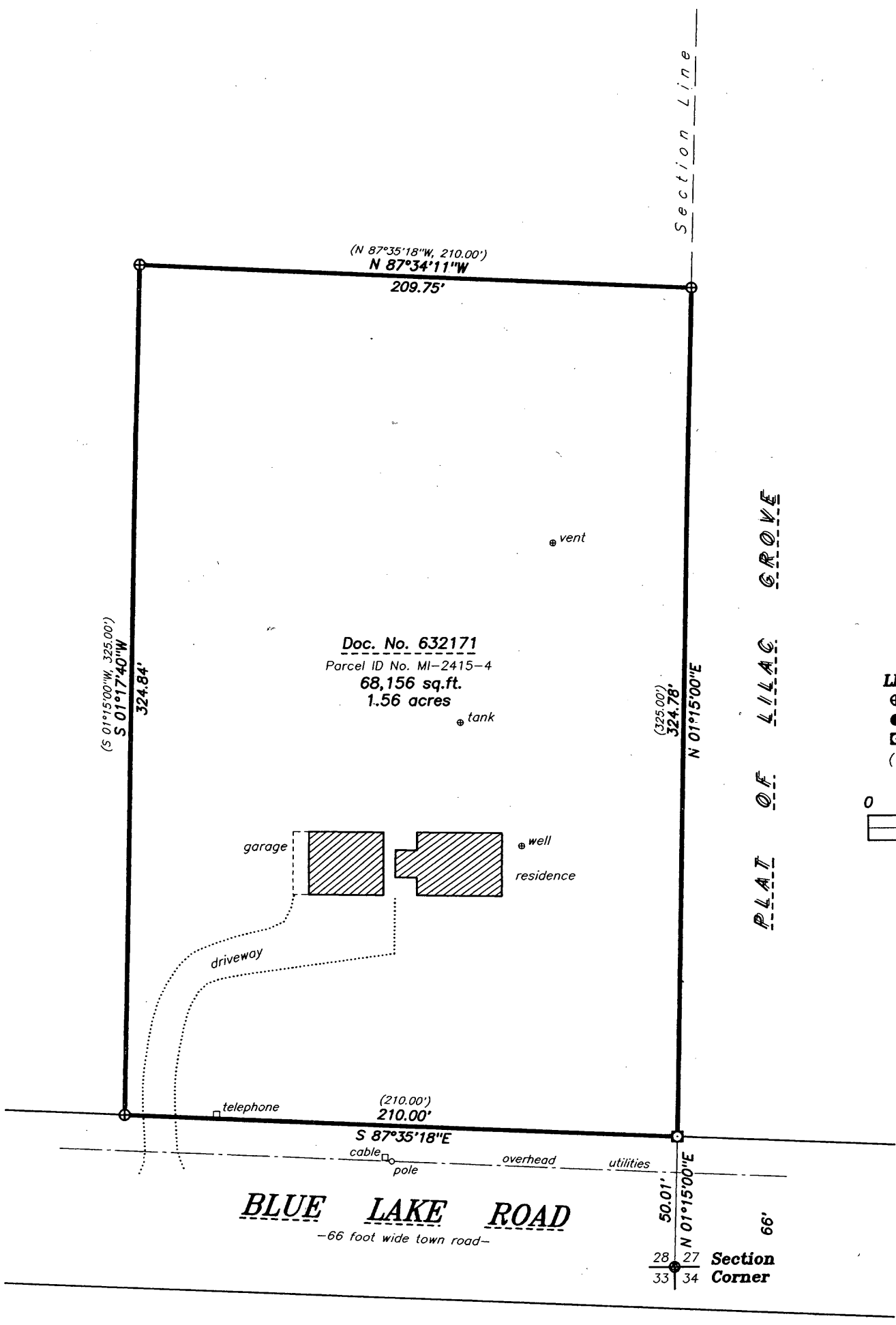



MAP # **A 2639**  
 DATE FILED 6/5/12  
 BY DAK  
 DESCRIPTION FILED .....  
 ONEIDA CO. SURVEYOR'S OFFICE

**A 2639**

Part of the  
**SE 1/4 of the SE 1/4**  
**Section 28, T 39 N, R 6 E**  
 Minocqua Township  
 Oneida County, Wisconsin

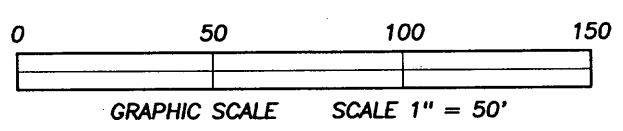


**RECORD BEARINGS ASSUMED:**  
 referenced to the east line of the lands  
 shown hereon per Document No. 632171;  
 i.e. N 01°15'00"E



**LEGEND:**

- ⊕ 1-1/2" diameter iron pipe found in place
- 2" diameter iron pipe found in place
- ⊠ 2-1/2" diameter iron pipe found in place
- ( ) bearing and/or distance of record



**A 2639**

**SURVEYOR'S CERTIFICATE:**

I, David A. Konopacky, hereby certify that I have surveyed the parcel of land shown hereon; that this map represents an accurate survey of said lands to the best of my knowledge and belief; and that I have complied with the applicable requirements of the Wisconsin Administrative Code Section A-E 7. Legal descriptions have been provided on separate sheets.

David A. Konopacky  
 Registered Land Surveyor No. 2566

4-25-11  
 Date



**Joan Augustyn**  
 410 Prides Run  
 Lake In The Hills, IL 60156

Map Scale: 1" = 50' Date: 04/25/11 Drafted by: DAK  
 Project No. **5099** NORTHWOODS SURVEYING  
 P.O. BOX 1002, LAND O'LAKES, WISCONSIN 54540

**A 2639**