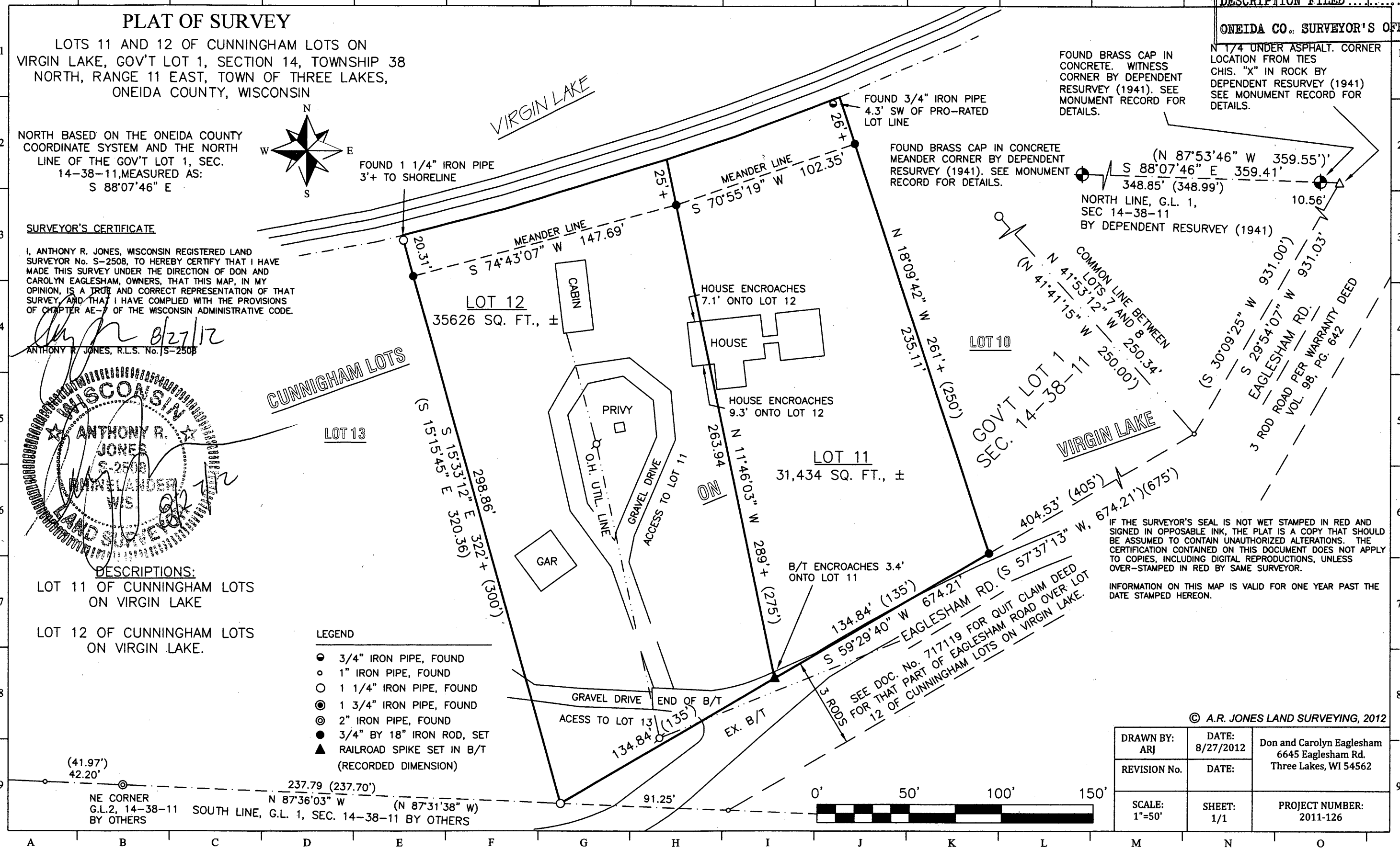


MAP # A 2673
DATE FILED 10-16-12
BY [Signature]
DESCRIPTION FILED
ONEIDA CO. SURVEYOR'S OFFICE


A 2673



PLAT OF SURVEY

LOTS 11 AND 12 OF CUNNINGHAM LOTS ON VIRGIN LAKE, GOV'T LOT 1, SECTION 14, TOWNSHIP 38 NORTH, RANGE 11 EAST, TOWN OF THREE LAKES, ONEIDA COUNTY, WISCONSIN


NORTH BASED ON THE ONEIDA COUNTY COORDINATE SYSTEM AND THE NORTH LINE OF THE GOV'T LOT 1, SEC. 14-38-11, MEASURED AS: S 88°07'46" E



SURVEYOR'S CERTIFICATE

I, ANTHONY R. JONES, WISCONSIN REGISTERED LAND SURVEYOR No. S-2508, TO HEREBY CERTIFY THAT I HAVE MADE THIS SURVEY UNDER THE DIRECTION OF DON AND CAROLYN EAGLESHAM, OWNERS, THAT THIS MAP, IN MY OPINION, IS A TRUE AND CORRECT REPRESENTATION OF THAT SURVEY AND THAT I HAVE COMPLIED WITH THE PROVISIONS OF CHAPTER AE-7 OF THE WISCONSIN ADMINISTRATIVE CODE.

8/27/12
ANTHONY R. JONES, R.L.S. No. S-2508



DESCRIPTIONS:

- LOT 11 OF CUNNINGHAM LOTS ON VIRGIN LAKE
- LOT 12 OF CUNNINGHAM LOTS ON VIRGIN LAKE

LEGEND

- 3/4" IRON PIPE, FOUND
- 1" IRON PIPE, FOUND
- 1 1/4" IRON PIPE, FOUND
- ⊙ 1 3/4" IRON PIPE, FOUND
- ⊙ 2" IRON PIPE, FOUND
- 3/4" BY 18" IRON ROD, SET
- ▲ RAILROAD SPIKE SET IN B/T (RECORDED DIMENSION)

DRAWN BY: ARJ	DATE: 8/27/2012	Don and Carolyn Eaglesham 6645 Eaglesham Rd. Three Lakes, WI 54562
REVISION No.	DATE:	
SCALE: 1"=50'	SHEET: 1/1	PROJECT NUMBER: 2011-126

© A.R. JONES LAND SURVEYING, 2012

IF THE SURVEYOR'S SEAL IS NOT WET STAMPED IN RED AND SIGNED IN OPPOSABLE INK, THE PLAT IS A COPY THAT SHOULD BE ASSUMED TO CONTAIN UNAUTHORIZED ALTERATIONS. THE CERTIFICATION CONTAINED ON THIS DOCUMENT DOES NOT APPLY TO COPIES, INCLUDING DIGITAL REPRODUCTIONS, UNLESS OVER-STAMPED IN RED BY SAME SURVEYOR.
INFORMATION ON THIS MAP IS VALID FOR ONE YEAR PAST THE DATE STAMPED HEREON.

A 2673

A 2673