

Lot 17 County Plat of Crystal Waters Shores

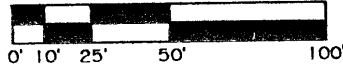
Located in the
SW 1/4-SE 1/4 & SE 1/4-SE 1/4
Section 9,
Town 38 North, Range 11 East

Town of Three Lakes
Oneida County, Wisconsin

TRUE



SCALE: 1" = 60'



Connors Road

(N 55°13'46"E)
(110.19')

Approximate 1/16 Line

SE1/4-SE1/4
SW1/4-SE1/4

(S 34°17'51"E)

(N 31°55'13"W)

Approximate Driveway

(459.78')

1635.0

112,500+ Sq. Ft.
2.62+ Acres

Septic Vents @ 1646.8
@ 1646.8

(72.13')

MAP # A 2712
DATE FILED 12-3-12
BY *JS*
DESCRIPTION FILED
ONEIDA CO. SURVEYOR'S OFFICE

Lot 18

Lot 16

Lot 17

6932 Connors Road

Document No. 720595

Latitude = 45.78495 N
Longitude = 89.11591 W

(S 68°00'00"E 200.00')

1624.8

(140.12')
(S 11°03'13"W)

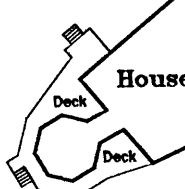
Crystal-Deer Thoroughfare

Metal Bld.

Septic Tank
1646.6

Well
1645.9

1643.2



House

Latitude = 45.78463 N
Longitude = 89.11635 W

1637.1

1630.0

(S 56°34'40"E)
(100.00')

1637.4

1634.3

(S 82°33'55"W 211.89')

1630.6

1627.6

Water Elevation on
October 29, 2012 = 1624.56'
(allowable high = 1625.71')

-Legend-

- ⊗ 2" IRON PIPE FOUND IN PLACE
- 1" IRON PIPE FOUND IN PLACE
- × ELEVATION SHOT
- () BEARING & DISTANCE OF RECORD

-SURVEY CERTIFICATE AND WAIVER-

Pursuant to Chapter A-E 7 of the Wisconsin Administrative Code, Eagle Landmark Surveying, Inc. is required to meet certain Minimum Standards for Property Surveys as specified in Sections 7.01 through 7.07 of this code. Our client as named hereon has executed an agreement to exclude certain survey work from these requirements as allowed in Chapter A-E 7.01 (2).


The requirements of Chapter A-E 7 of the Wisconsin Administrative Code's Minimum Standards for Property Surveys which have been waived are listed below:

- Field measurements and angles as described in (A-E 7.06).
- Legal description prepared for this property (A-E 7.04).
- Monuments marking all property corners (A-E 7.03 & 7.07).
- Tie to a Public Land Survey System Corner (A-E 7.04).

I hereby certify, that to the best of my knowledge and belief, I have complied with the remaining requirements of Chapter A-E 7 of the Wisconsin Administrative Code, Minimum Standards for Property Surveys.

DATED THIS 12th DAY OF NOVEMBER.

Michael E Weber
MICHAEL E WEBER, RLS #2070.



LOMA Survey For
Ric Simmons
0N125 Pierce Ave.
Wheaton, IL 60187

SCALE 1" = 60' DATE 11/12/2012 DWN. BY. MW

Drawing No. **E3753** Eagle Landmark Surveying, Inc.
5035 Hwy. 70 West, Eagle River, WI 54521
P&F (715)479-9610 eaglelandmark@frontier.com