



Section 13  
Section 24

Meander Corner  
Record northeast corner  
Government Lot 8

Part of  
**Lot 3, Block 2**  
 and all of  
**Lots 1, 2 & 3, Block 3**  
**Lots 12, 13, 14, 15 & 16, Block 4**  
 and part of the vacated platted roads platted as  
**27th Avenue, Lakeview Avenue**  
 and  
**Plymouth Street**  
 all in the recorded plat of  
**PLAT No. 1 OF BUNGALOW**  
 recorded in Volume 3 of Plats at Page 28  
 as Document No. 000125  
 being located in part of  
**Government Lot 8**  
**Section 24, T39N, R7E**  
**Woodruff Township**  
**Oneida County, Wisconsin**

Existing easement road for ingress and egress to County Highway "E" for the benefit of the lands shown hereon and the lands lying to the south and east as set forth in Volume 259 of Deeds, Page 637 and per Document No. 561016.

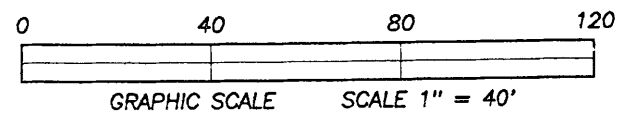
-SCHANTNER-  
 Parcel No. WR-967  
 Document No. 561016  
 38,900 sq.ft. +/-  
 0.89 acres +/-



**RECORD BEARINGS ASSUMED:**  
 referenced to the north line of the lands shown hereon per Document No. 561016 which bears N 88°36'00"E

- LEGEND:**
- 1" diameter iron pipe found
  - ⊕ 1-1/4" diameter iron pipe found
  - 1-1/4" diameter capped aluminum pipe found
  - ⊗ 1-1/4" diameter iron pipe found, up 3 feet
  - ⊙ 2-1/2" diameter brass capped iron pipe found
  - ( ) bearing and/or distance of record

**SURVEYOR'S NOTE:**  
 Reference Volume 83 of Deeds, Page 86 and Volume 86 of Deeds, Page 194 for vacation of portions of Plat No. 1 of Bungalow.



**SURVEYOR'S CERTIFICATE:**  
 I, David A. Konopacky, hereby certify that I have surveyed the parcel of land shown hereon; that this map represents an accurate survey of said lands to the best of my knowledge and belief; and that I have complied with the applicable requirements of the Wisconsin Administrative Code Section A-E 7. Legal descriptions have been provided on separate sheets.

David A. Konopacky  
 Registered Land Surveyor No. 2566  
 Date 4-3-13

**Schantner Revocable Trust**  
**Linda Bozich**  
 935 S. Elm Grove Road  
 Brookfield, WI 53005

Map Scale: 1" = 40' Date: 04/03/13 Drafted by: DAK  
 Project No. **5195** NORTHWOODS SURVEYING  
 P.O. BOX 1002, LAND O'LAKES, WISCONSIN 54540

MAP # **A 2735**  
 DATE FILED 4-16-13  
 BY JB  
 DESCRIPTION FILED  
 ONEIDA CO., SURVEYOR'S OFFICE

