

A 2738


North 1/4 Corner

Section 35 Corner 2  
Section 36 Corner 1

Cloverland Drive  
(Town Road)

Section Line

Oneida County Grid

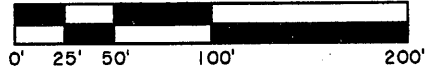


Being a Part of  
**Lots 3 and 4 of Certified Survey Volume 4, Page 977**

Located in the  
**NW1/4-NW1/4, Section 1**  
And Part of the Unplatted Parts of The  
**SW1/4-NW1/4, Section 1, and the  
NE1/4-NE1/4 and the SE1/4-NE1/4,  
Section 2, all in T 39 N, R 9 E**

Town of Sugar Camp  
Oneida County, Wisconsin

SCALE: 1" = 100'



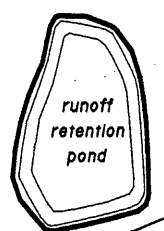
MAP # A 2738  
DATE FILED 5-21-13  
BY JB  
DESCRIPTION FILED ✓  
ONEIDA CO. SURVEYOR'S OFFICE

"Department of Natural Resources"  
Volume 272, Page 504

"Glembin"  
Lot 4, Volume 4 CSM, Page 977  
Document Number 660844

"Glembin"  
Lot 3, Volume 4 CSM, Page 977  
Document Number 670279

Race Track



Parcel B  
58,827 Sq.Ft.  
1.35 Acres


Parcel A  
58,827 Sq.Ft. / 1.35 Acres

-Legend-

- VILAS COUNTY ALUMINUM MONUMENT FOUND IN PLACE
- ⊙ P.K. NAIL IN PAVEMENT IN PLACE
- 1" IRON PIPE FOUND IN PLACE
- 1" IRON PIPE SET
- ( ) BEARING AND DISTANCE OF RECORD

**-Surveyor's Certificate-**  
I HEREBY CERTIFY, THAT I HAVE SURVEYED AND MAPPED THE LANDS SHOWN HEREON AND THAT, TO THE BEST OF MY KNOWLEDGE AND BELIEF, THIS SURVEY AND MAP IS A TRUE AND CORRECT REPRESENTATION THEREOF, AND THAT I HAVE COMPLIED WITH THE APPLICABLE REQUIREMENTS OF CHAPTER A-E 7 OF THE WISCONSIN ADMINISTRATIVE CODE'S MINIMUM STANDARDS FOR PROPERTY SURVEYS.  
DATED THIS 27th DAY OF APRIL, 2013.

*Michael E. Weber*  
MICHAEL E. WEBER, R.L.S. 2070



Survey For  
**State of Wisconsin**  
**Dept. of Natural Resources**  
101 S. Webster Street, P.O. Box 7921  
Madison, WI 53707-7921

SCALE 1" = 100' DATE 4/27/2013 DWN. BY. TAB  
Drawing No. **Eagle Landmark Surveying, Inc.**  
**E3432DNR** 5035 Hwy. 70 West, Eagle River, WI 54521  
P&F (715)479-9610 eaglelandmark@frontier.com

"Conservation Commission"  
Volume 234, Page 35

Vol. 272, P. 504  
SE1/4-NE1/4  
SW1/4-NW1/4

A 2738

## Eagle Landmark Surveying, Inc.

*Professional Land Surveyors*

*Serving Northern Wisconsin*

5035 Hwy. 70 West

Eagle River, WI 54521

Phone & Fax (715)479-9610

E-Mail eaglelandmark@frontier.com

### Description for Survey Map No. E3432DNR

**Parcel A (Department of Natural Resources to Glembin):** A parcel of land being a part of the SW1/4-NW1/4, Section 1, and a part of the NE1/4-NE1/4 and the SE1/4-NE1/4, Section 2, all in Town 39 North, Range 9 East, Town of Sugar Camp, Oneida County, Wisconsin, and being more particularly described as follows:

Commencing at the Northwest corner of said Section 1 being marked by a Vilas County aluminum capped monument, thence S 4°14'00"W 315.60 feet (S 4°52'38"W of record) along the West line of said Section 1 to an iron pipe and the **Place of Beginning**, thence continuing S 4°14'00"W 450.03 feet (S 4°52'38"W of record) along the West line of said Section 1 to an iron pipe marking the Northwest corner of the SW1/4-NW1/4 of said Section 1, thence N 89°26'26"E 675.05 feet (N 89°54'52"E of record) along the North line of said SW1/4-NW1/4 to an iron pipe, thence S 0°31'27"E 49.86 feet to an iron pipe, thence S 89°26'00"W 729.11 feet to an iron pipe, thence N 4°11'58"E 504.30 feet to an iron pipe, thence S 85°43'57"E 50.05 feet back to the **Place of Beginning**. Subject to and including any easements, restrictions or reservations of record.

This parcel is non-conforming and shall not be sold separately and is to be added to the adjoining lands to the Northeast which is part of Lot 3 of Certified Survey Volume 4csm, Page 977, Oneida County records.

MAP #	<b>A 2738</b>
DATE FILED	5-21-13
BY	JB
DESCRIPTION FILED	
ONEIDA CO. SURVEYOR'S OFFICE	

## Eagle Landmark Surveying, Inc.

Professional Land Surveyors  
Serving Northern Wisconsin

5035 Hwy. 70 West

Eagle River, WI 54521

Phone & Fax (715)479-9610

E-Mail eaglelandmark@frontier.com

### Description for Survey Map No. E3432DNR

**Parcel B (Glembin to the Department of Natural Resources):** A parcel of land being a part of the NW1/4-NW1/4, Section 1 and a part of Lots 3 and 4 of Certified Survey Volume 4csm, Page 977, Oneida County records, also located in the NW1/4-NW1/4, Section 1, all in Town 39 North, Range 9 East, Town of Sugar Camp, Oneida County, Wisconsin, and being more particularly described as follows:

Commencing at the Northwest corner of said Section 1 being marked by a Vilas County aluminum capped monument, thence S 4°14'00"W 765.63 feet (S 4°52'38"W 765.55 feet of record) along the West line of said Section 1 to an iron pipe marking the Southwest corner of the NW1/4-NW1/4 of said Section 1, thence N 89°26'26"E 675.05 feet (N 89°54'52"E of record) along the South line of said NW1/4-NW1/4 and along the South line of Lot 3 of said Certified Survey Volume 4csm, Page 977 to an iron pipe and the **Place of Beginning**, thence N 1°23'11"E 51.49 feet to an iron pipe, thence N 82°18'50"E 650.97 feet to an iron pipe on the East line of Lot 4 of said Certified Survey Volume 4csm, Page 977 and on the East line of said NW1/4-NW1/4 as established in said Certified Survey, thence S 3°06'01"W 132.49 feet (S 3°45'05"W of record) along said East line to an iron pipe marking the Southeast corner of said Lot 4 and said NW1/4-NW1/4 as previously used and established, thence S 89°25'48"W 299.96 feet (N 89°54'52"W 300.00 feet of record) along the South line of said Lot 4 and said NW1/4-NW1/4 to an iron pipe marking the Southeast corner of Lot 3 of said Certified Survey Volume 4csm, Page 977, thence S 89°26'26"W 339.27 feet (S 89°54'52"W of record) along the South line of said Lot 3 and said NW1/4-NW1/4 back to the **Place of Beginning**. Subject to and including any easements, restrictions or reservations of record.

This parcel is non-conforming and shall not be sold separately and is to be added to the adjoining lands to the South which is part of the SW1/4-NW1/4 of Section 1, T 39 N, R 9 E, Town of Sugar Camp, Oneida County Wisconsin.

MAP #	<b>A 2738</b>
DATE FILED	5-21-13
BY	<i>JB</i>
DESCRIPTION FILED	
ONEIDA CO. SURVEYOR'S OFFICE	

MAP #	<b>A 2738</b>
DATE FILED	5-21-13
BY	<i>JB</i>
DESCRIPTION FILED	
ONEIDA CO. SURVEYOR'S OFFICE	